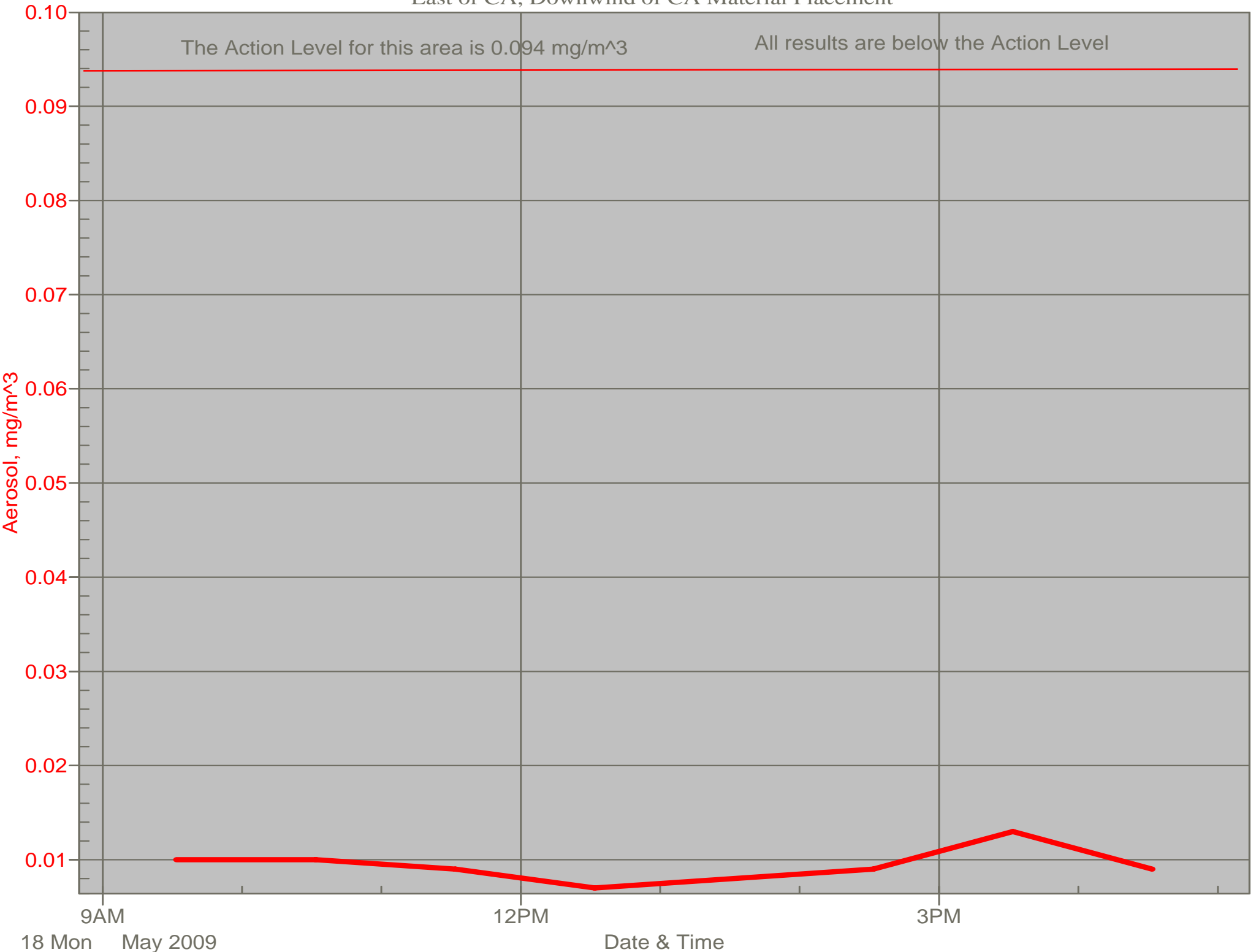


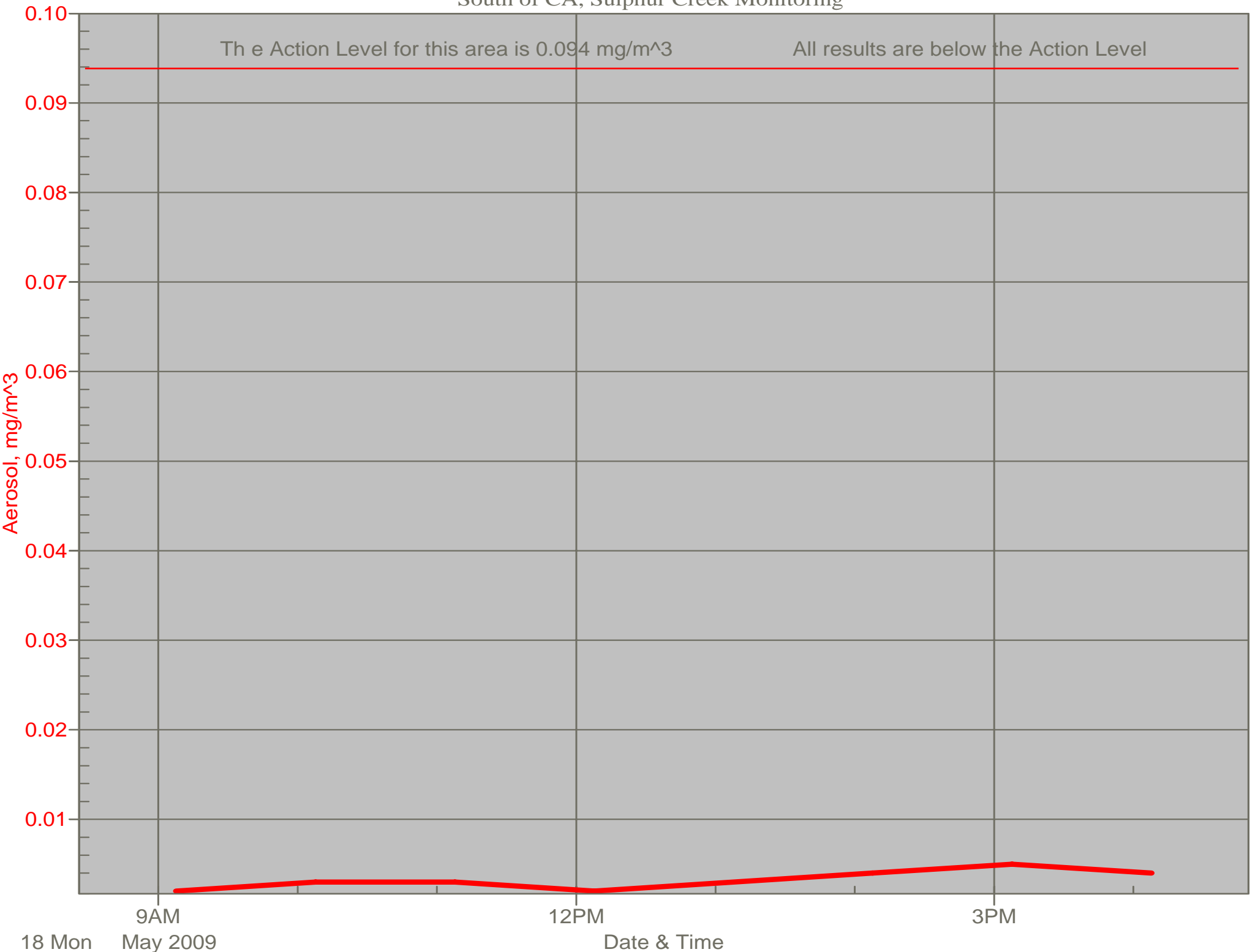
# Air Monitor 1

East of CA, Downwind of CA Material Placement



# Air Monitor 2

South of CA, Sulphur Creek Monitoring



The Action Level for this area is 0.094 mg/m<sup>3</sup>

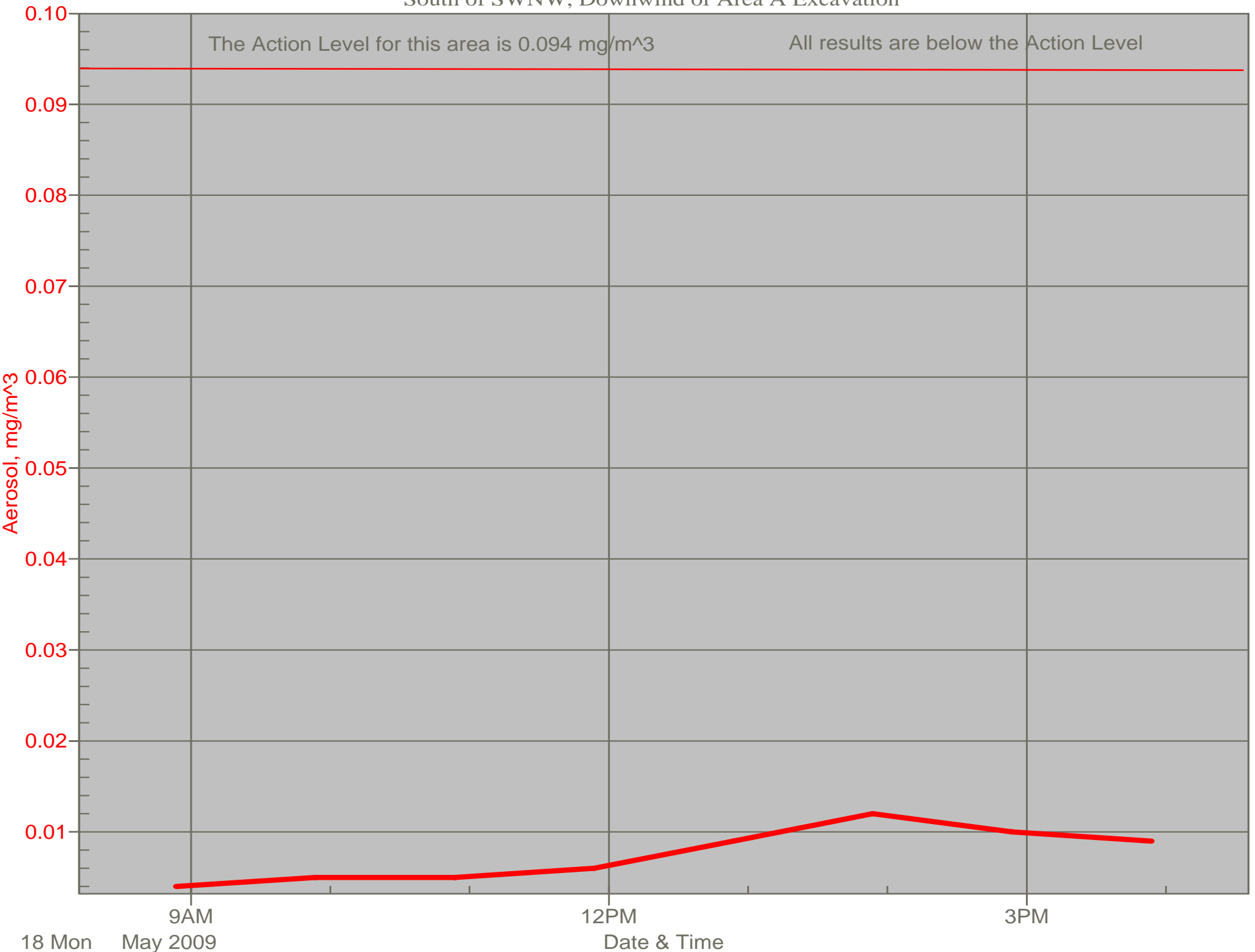
All results are below the Action Level

18 Mon May 2009

Date & Time

# Air Monitor 3

South of SWNW, Downwind of Area A Excavation



# Air Monitor 4

Southwest of CA, Upwind of Site Activities

