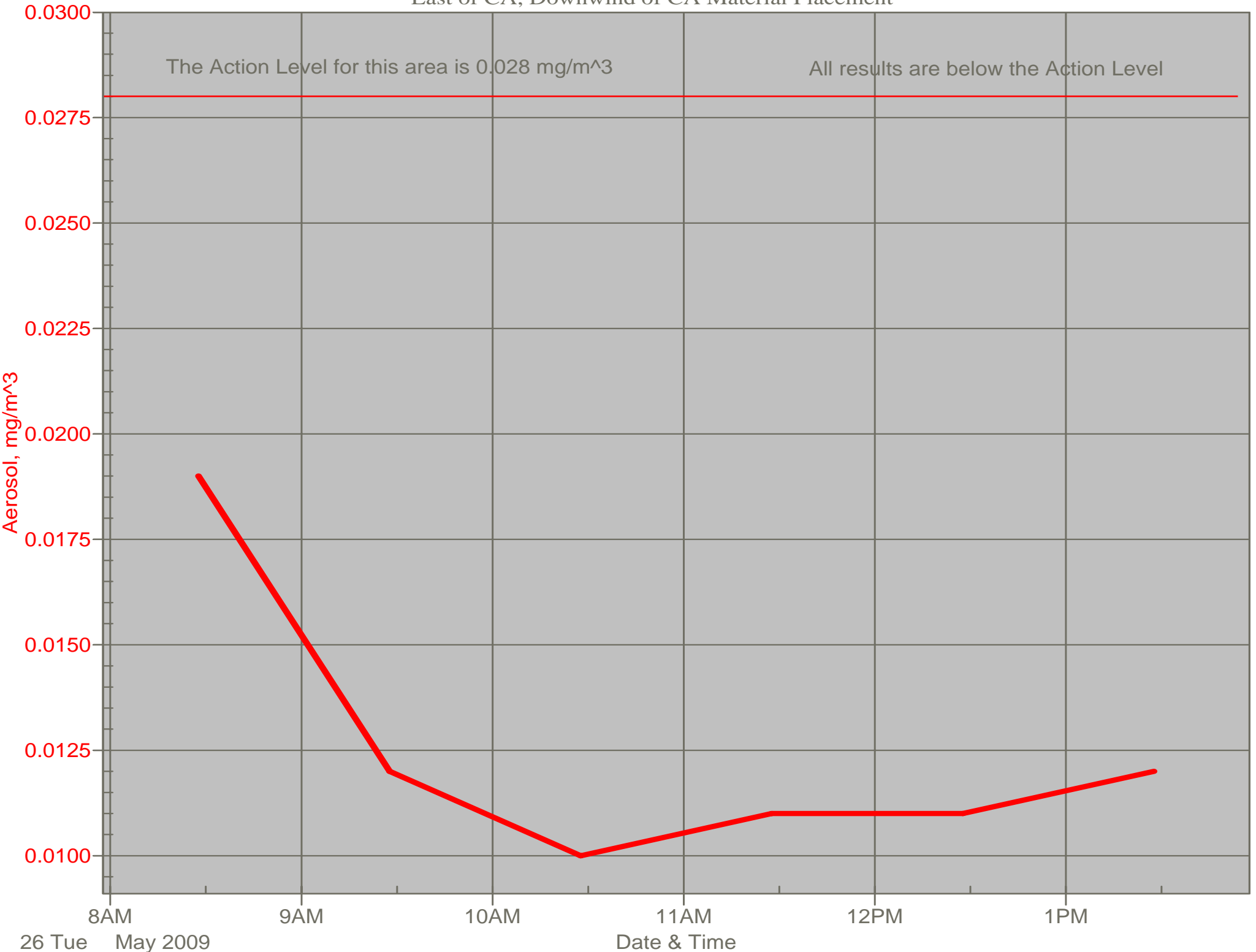


# Air Monitor 1

East of CA, Downwind of CA Material Placement



The Action Level for this area is 0.028 mg/m<sup>3</sup>

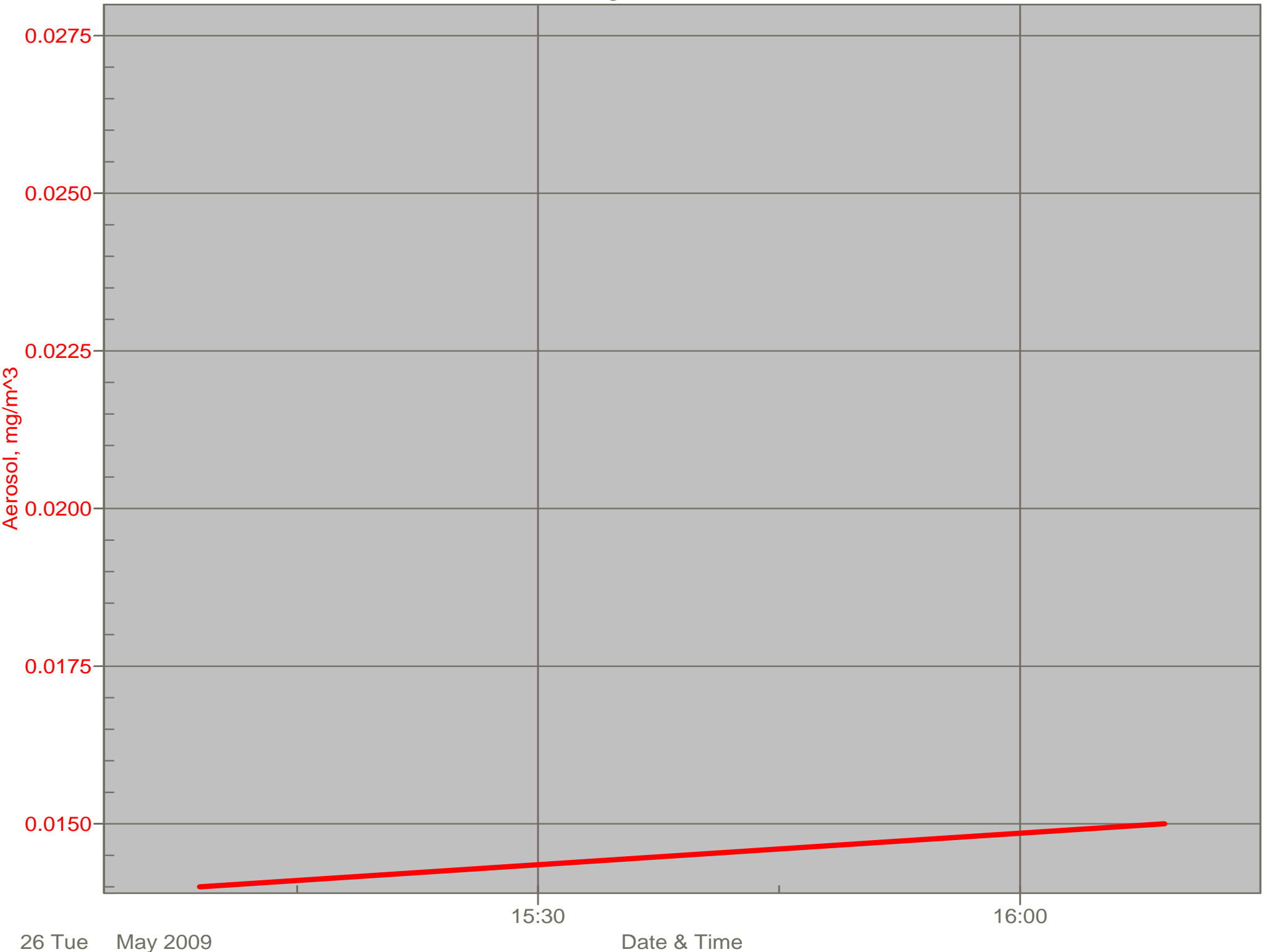
All results are below the Action Level

26 Tue May 2009

Date & Time

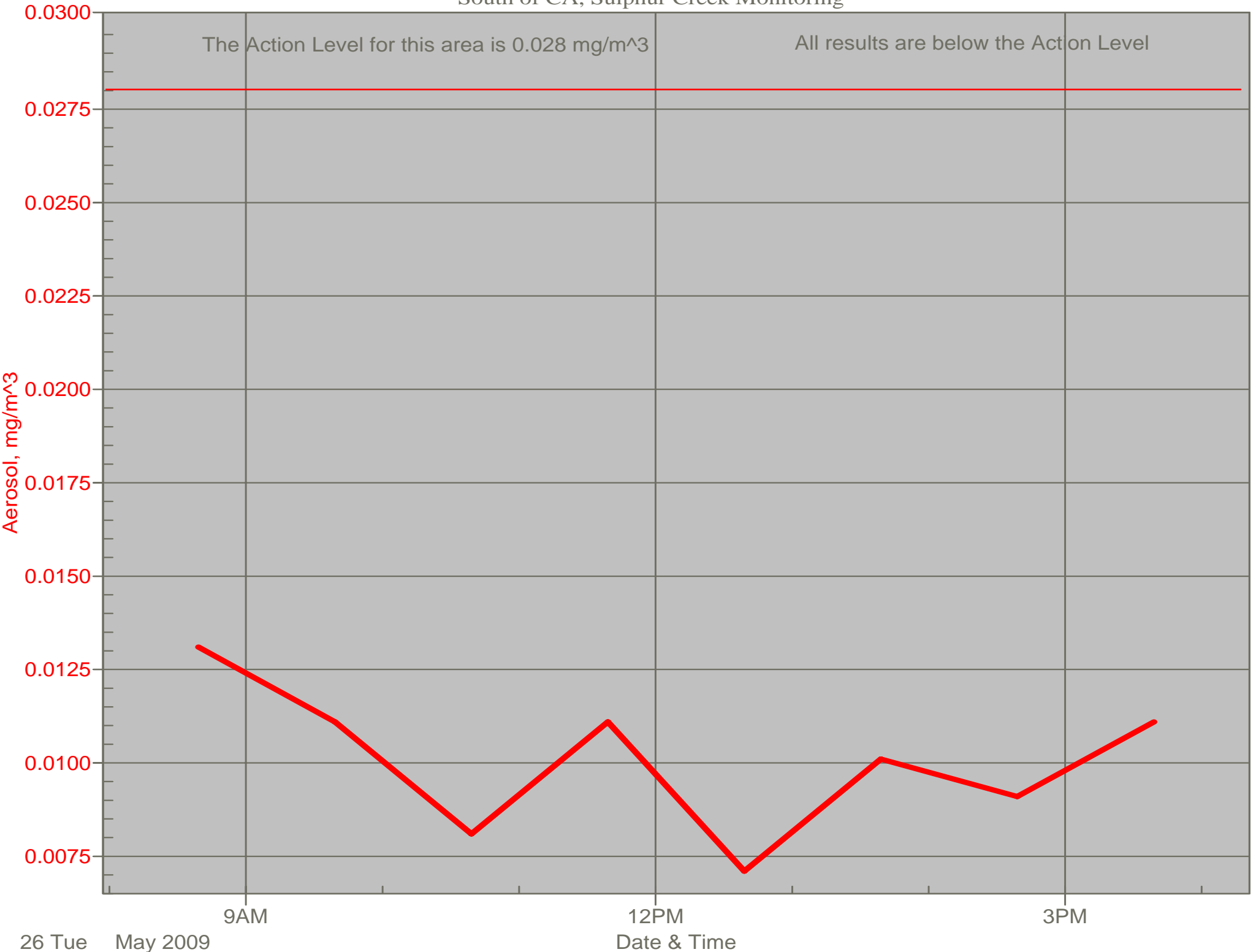
# Air Monitor 1

East of CA, Upwind of Site Activities



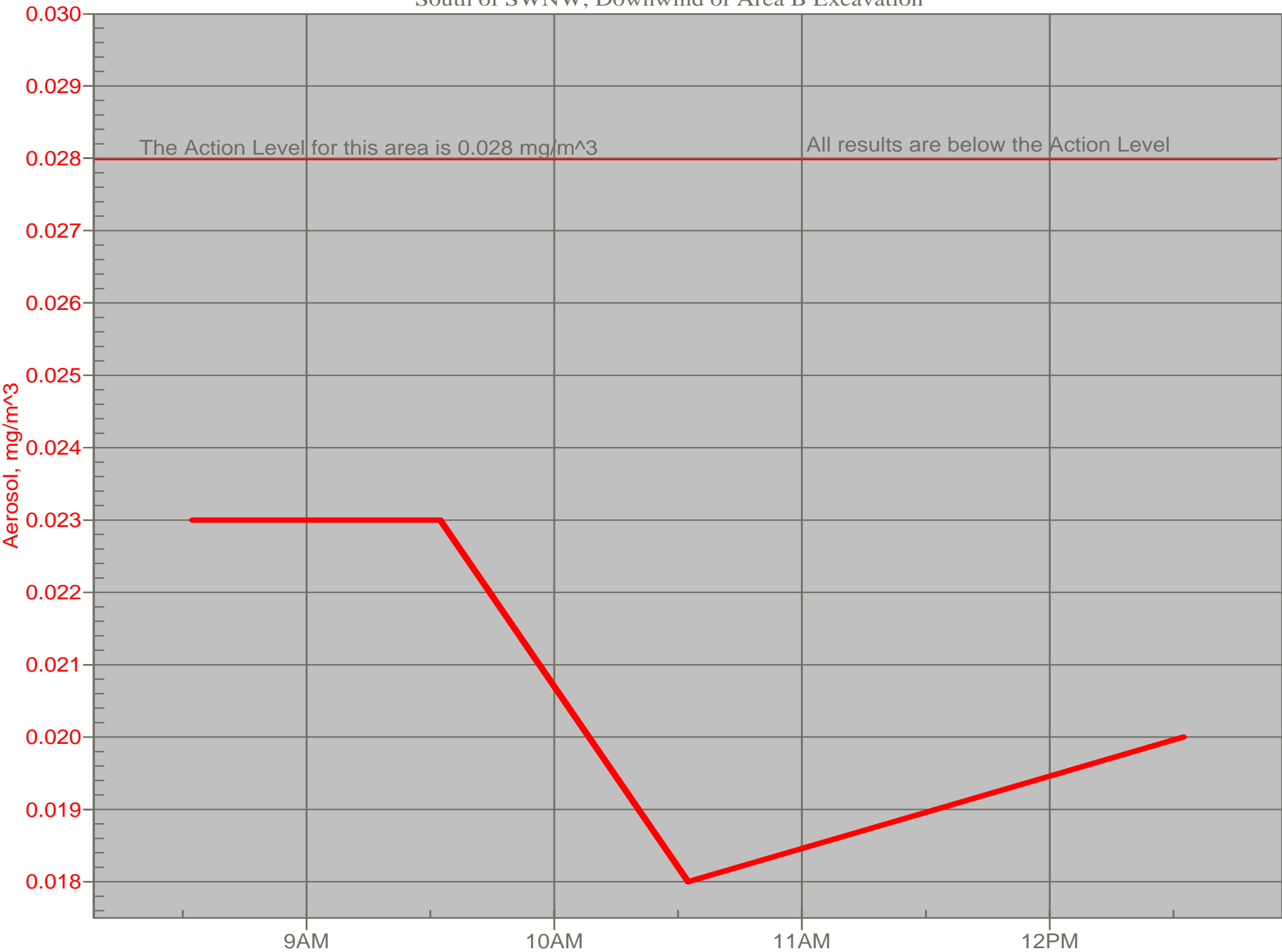
# Air Monitor 2

South of CA, Sulphur Creek Monitoring



# Air Monitor 3

South of SWNW, Downwind of Area B Excavation

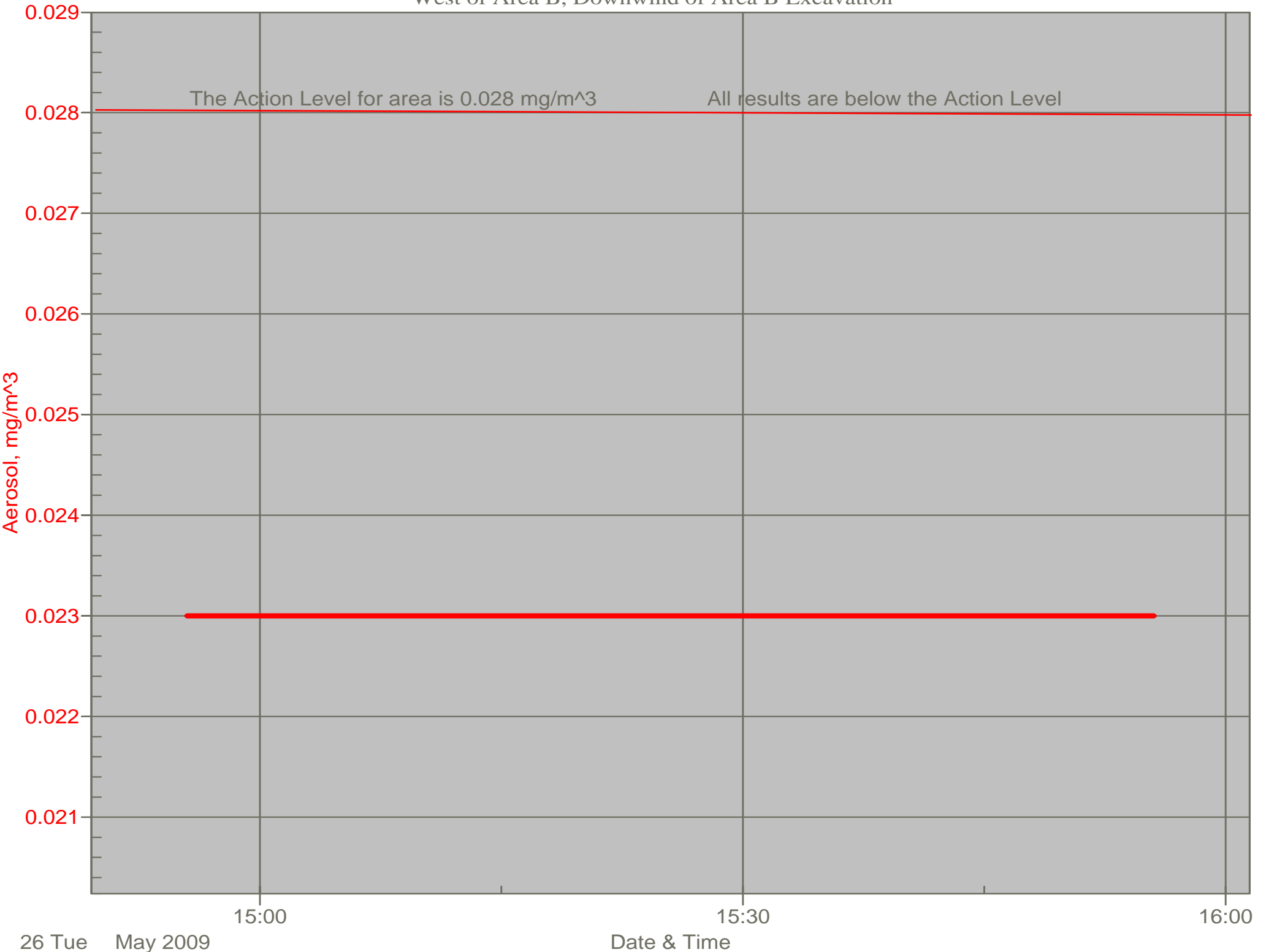


The Action Level for this area is 0.028 mg/m<sup>3</sup>

All results are below the Action Level

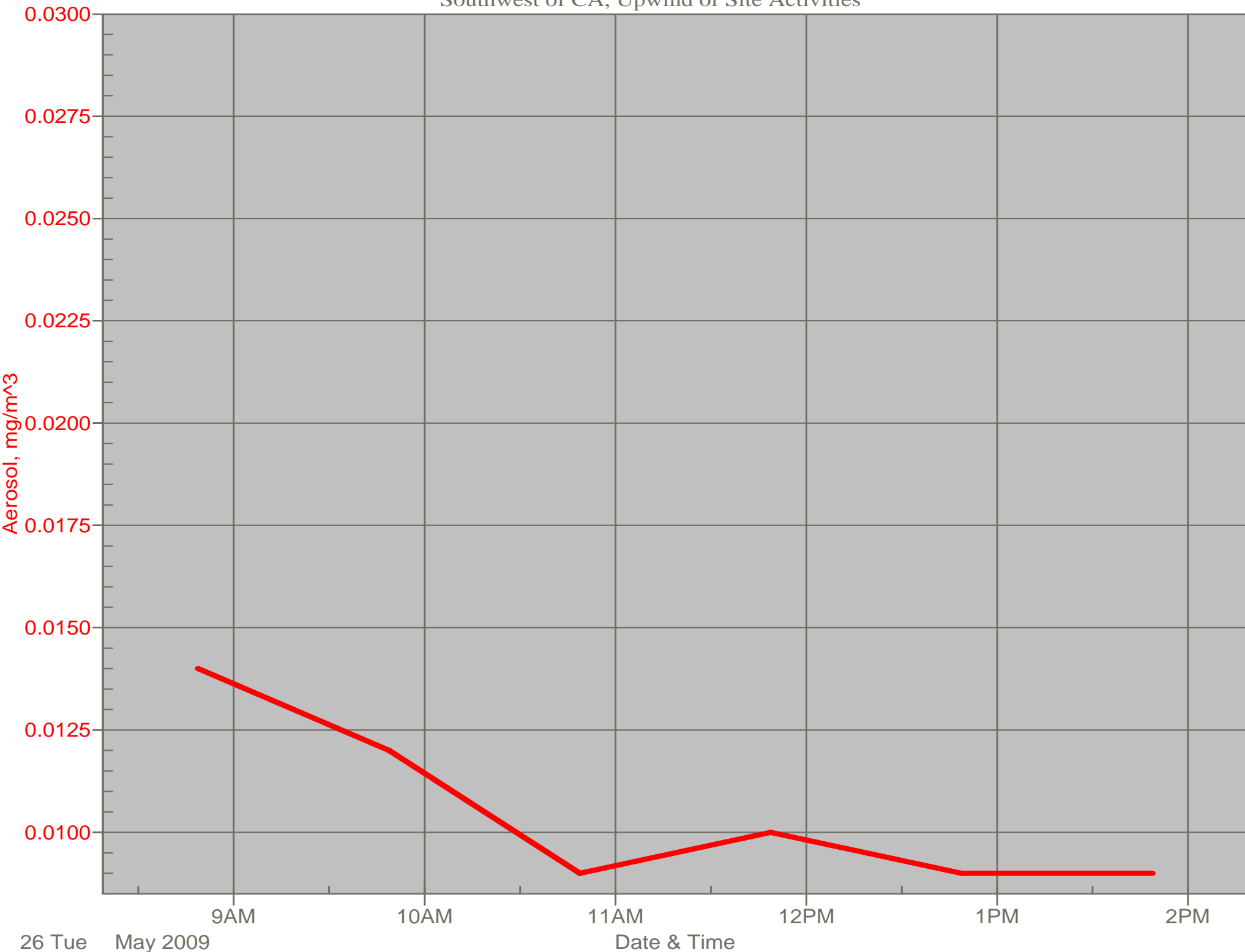
# Air Monitor 3

West of Area B, Downwind of Area B Excavation



# Air Monitor 4

Southwest of CA, Upwind of Site Activities



# Air Monitor 4

West of CA, Downwind of CA Material Placement

