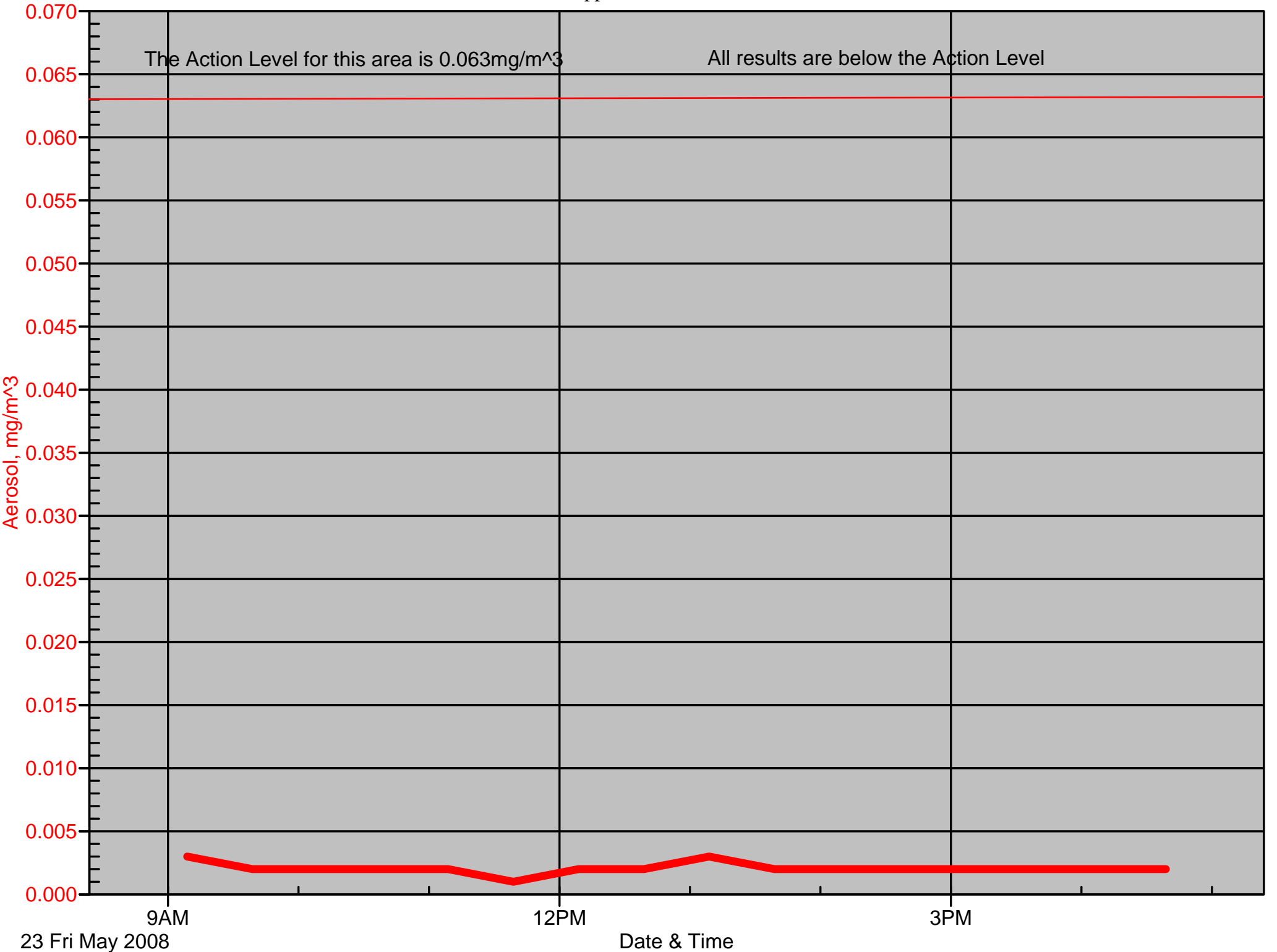


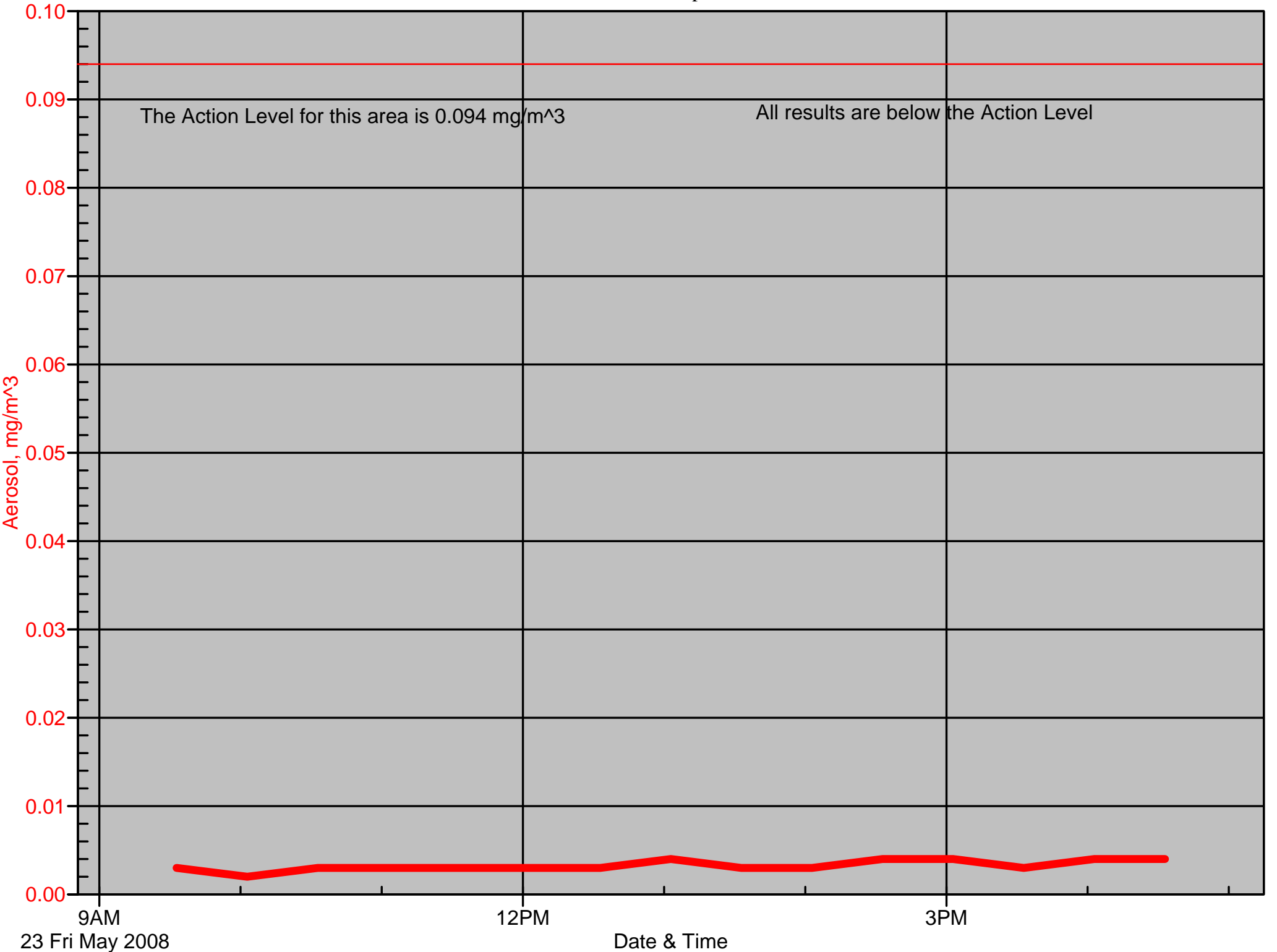
Air Monitor 4

East of Support Zone on Grove Street



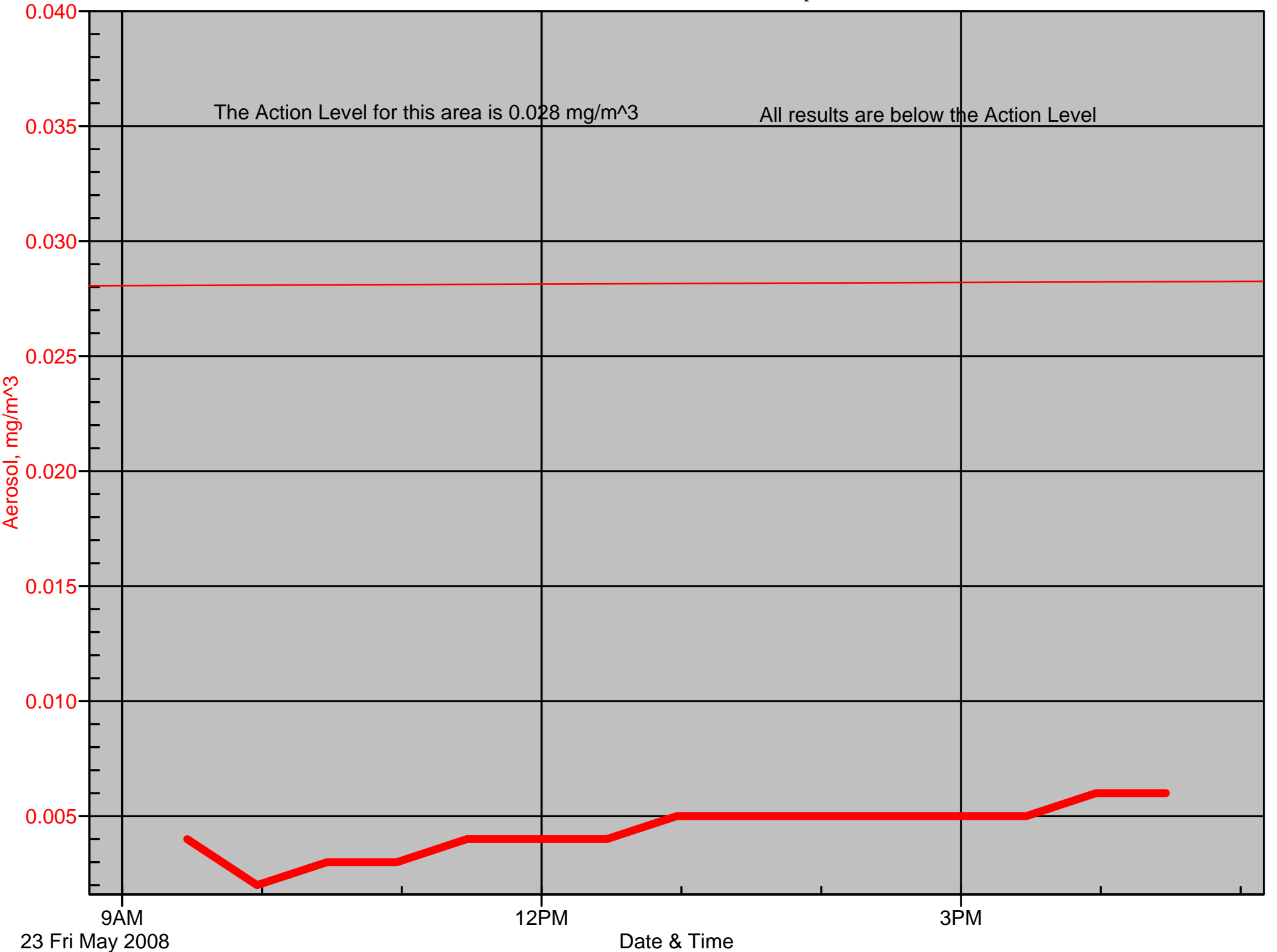
Air Monitor 6

East of Sediment Pond and Upwind of Work Zone



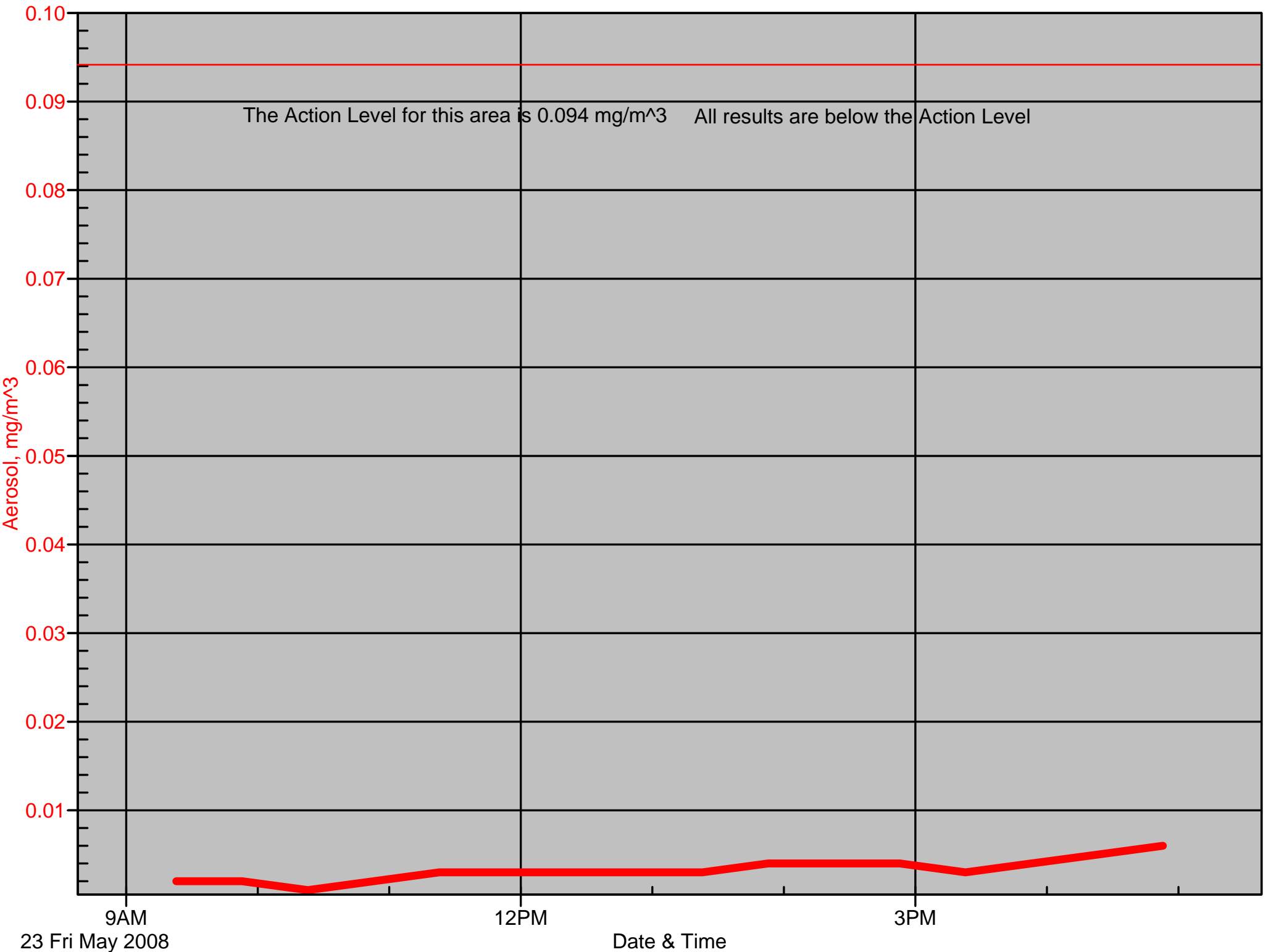
Air Monitor 5

East and Downwind of Low Haz Stockpile



Air Monitor 3

East and Downwind of Decon Pad



The Action Level for this area is 0.094 mg/m³ All results are below the Action Level