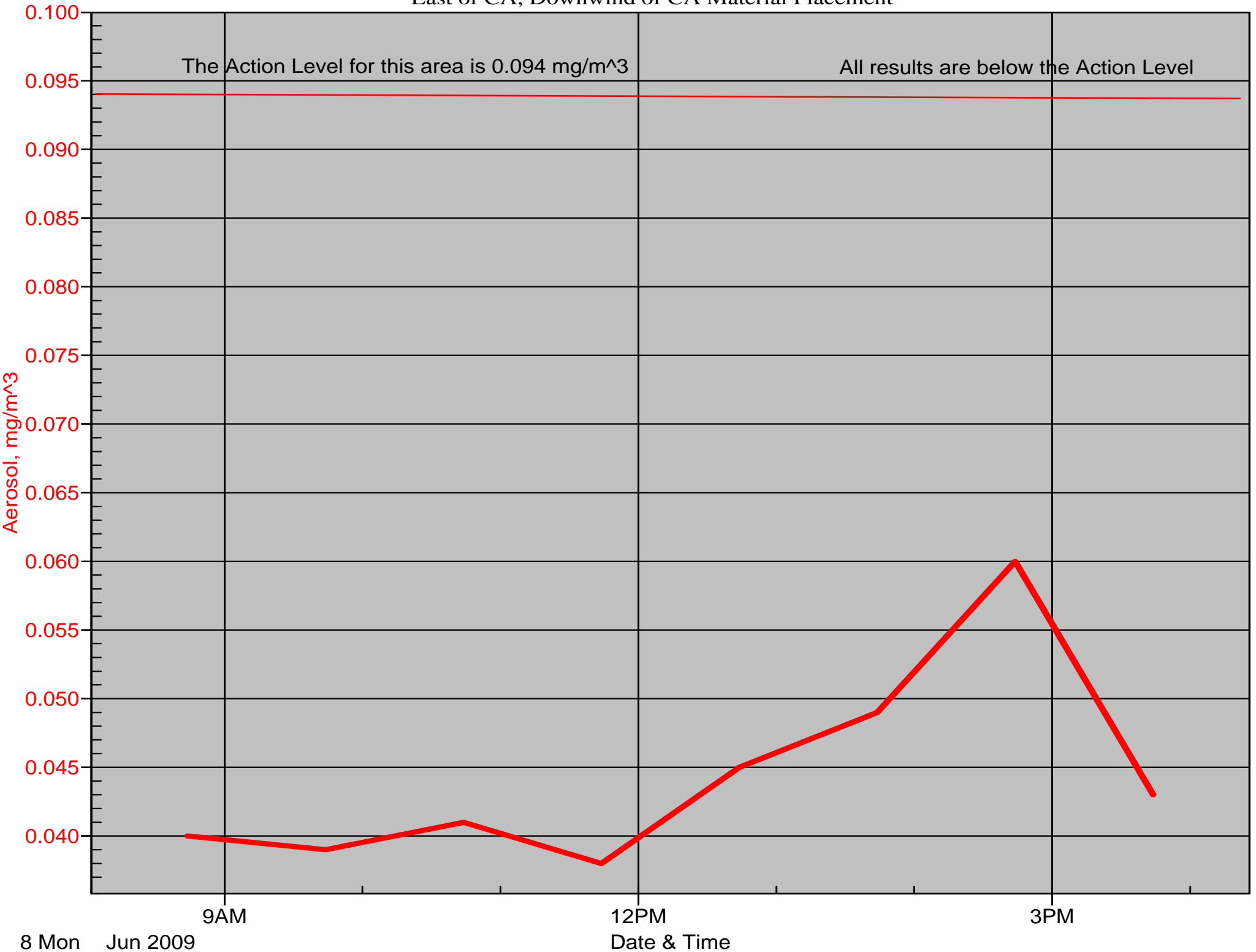


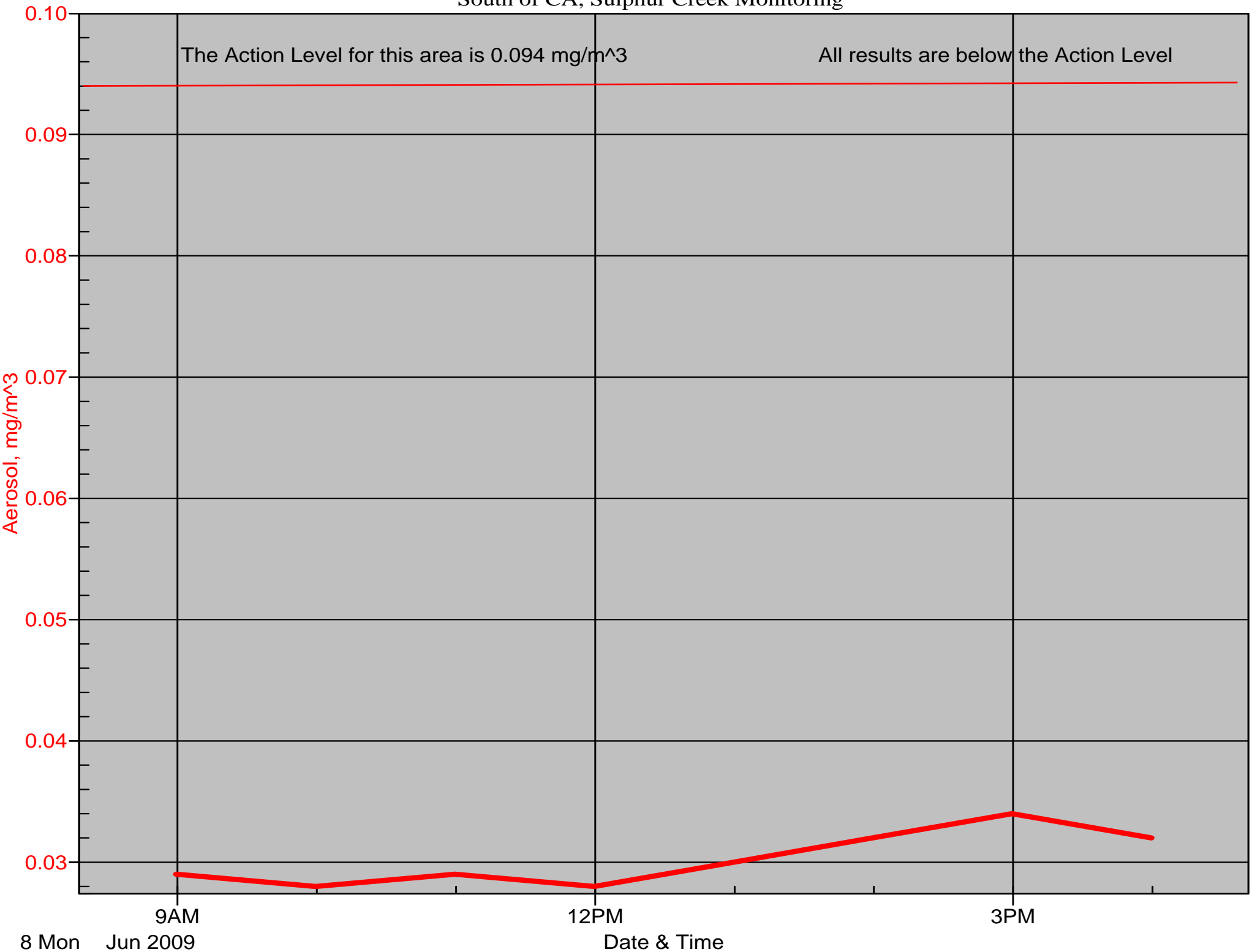
# Air Monitor 1

East of CA, Downwind of CA Material Placement



# Air Monitor 2

South of CA, Sulphur Creek Monitoring

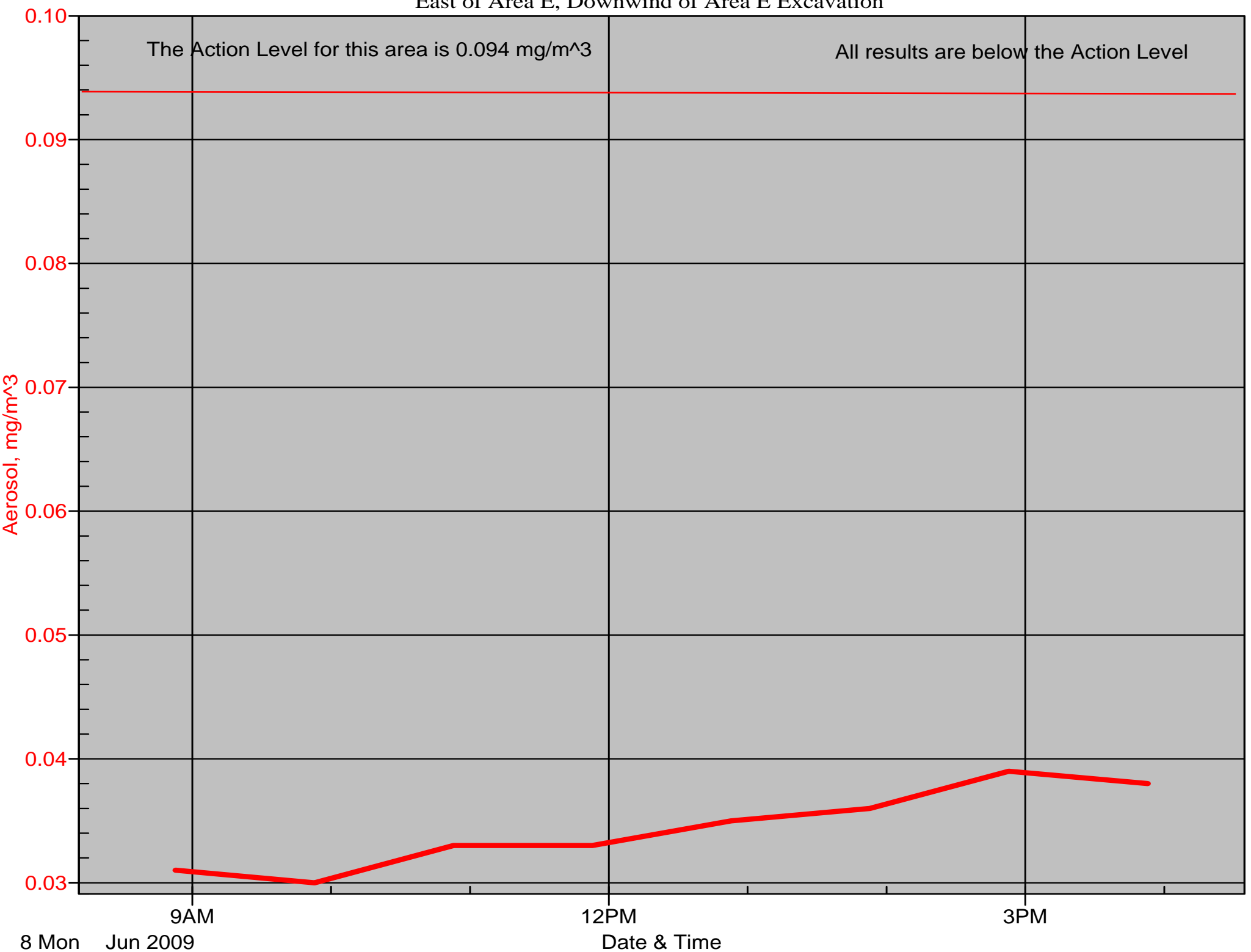


# Air Monitor 3

East of Area E, Downwind of Area E Excavation

The Action Level for this area is 0.094 mg/m<sup>3</sup>

All results are below the Action Level



8 Mon Jun 2009

Date & Time

# Air Monitor 4

Southwest of CA, Upwind of Site Activities

