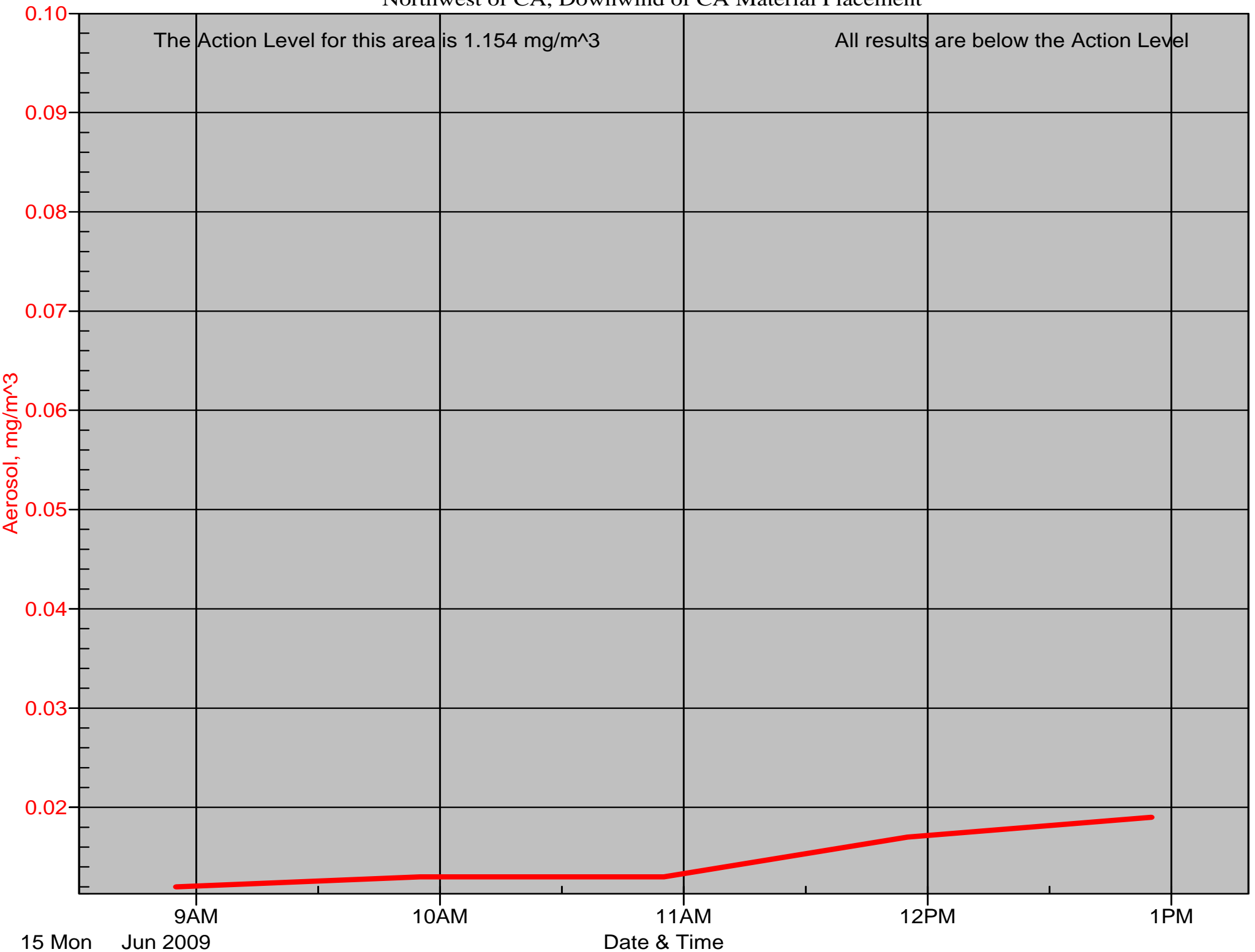


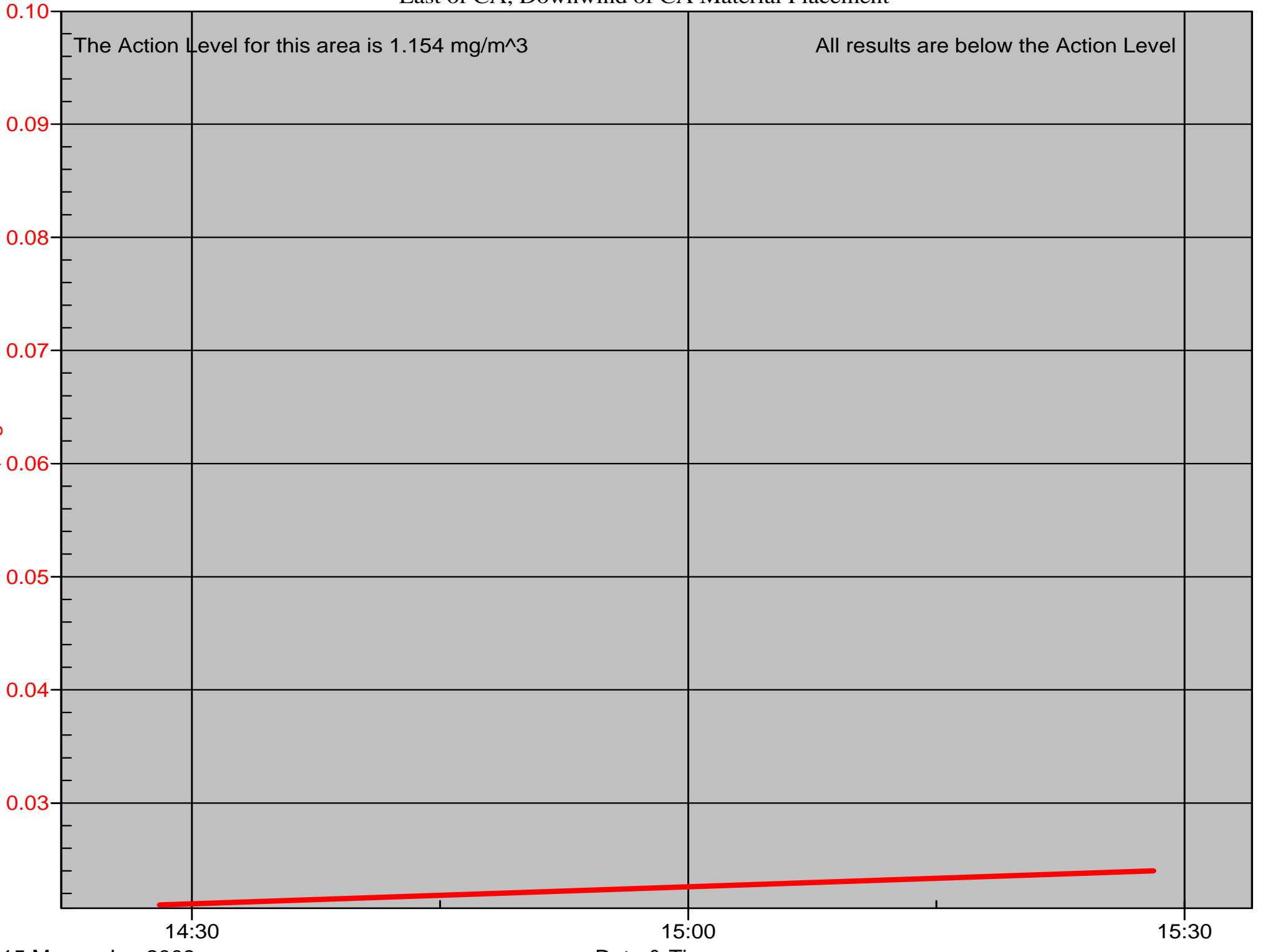
Air Monitor 1

Northwest of CA, Downwind of CA Material Placement



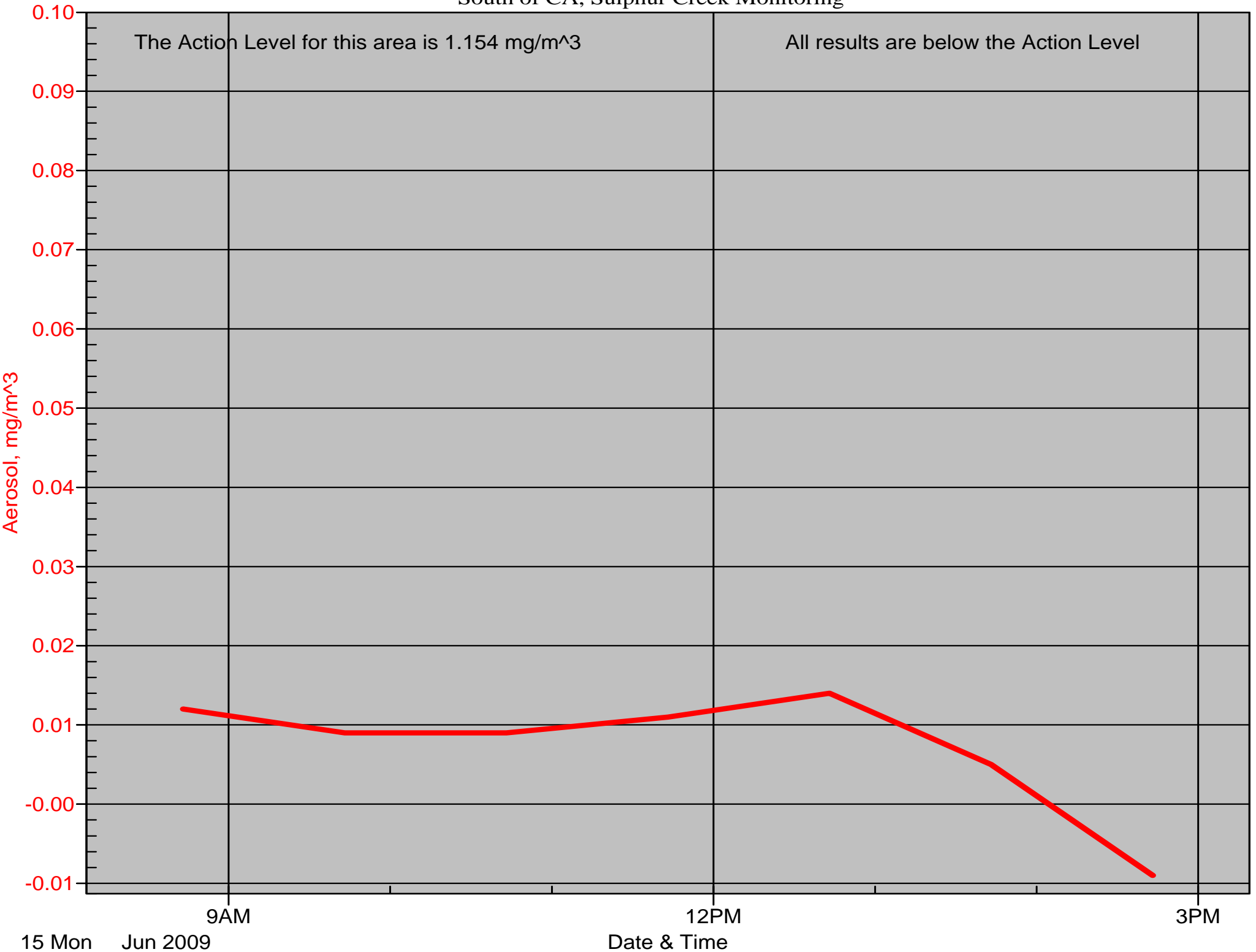
Air Monitor 1

East of CA, Downwind of CA Material Placement



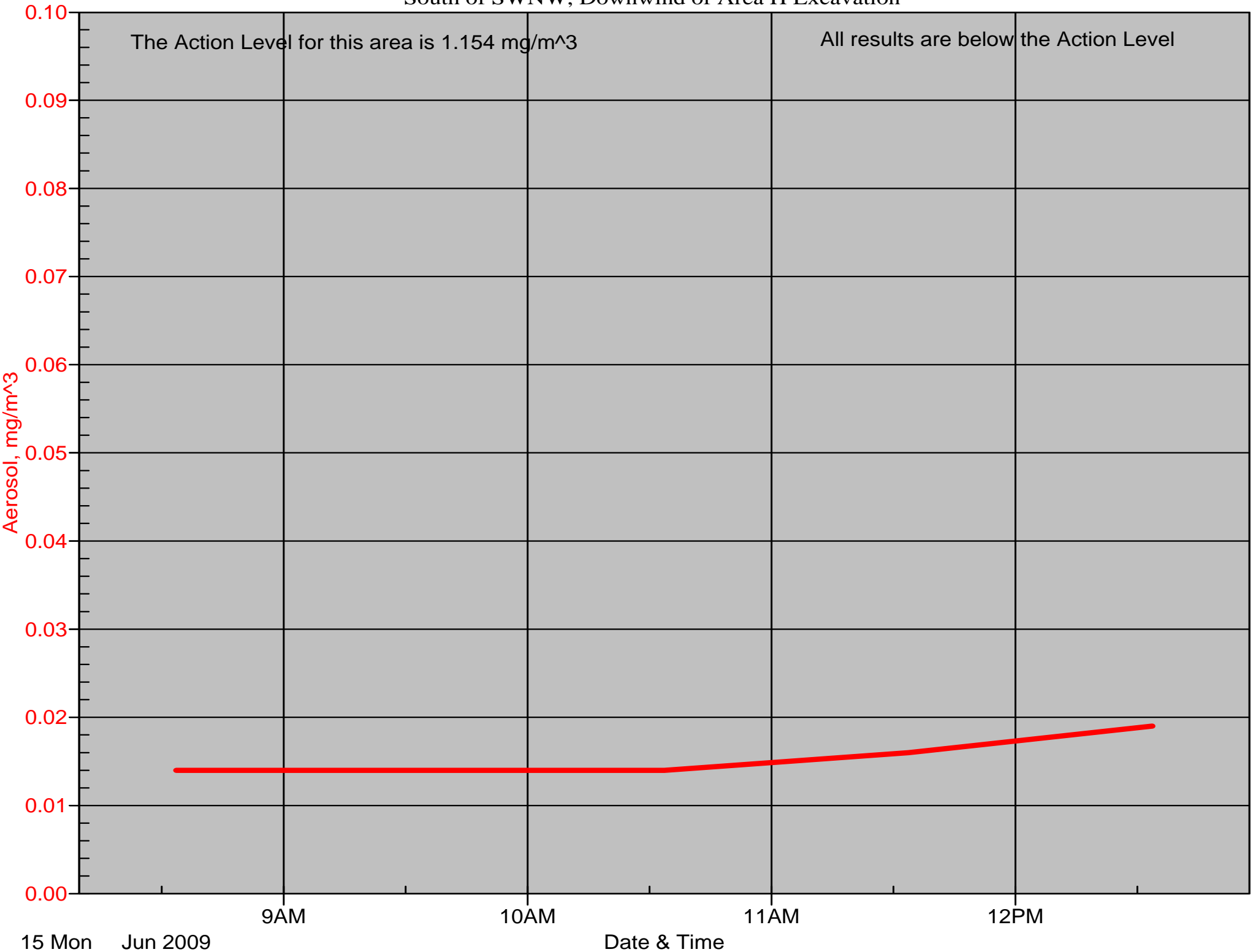
Air Monitor 2

South of CA, Sulphur Creek Monitoring



Air Monitor 3

South of SWNW, Downwind of Area H Excavation



Air Monitor 3

East of Area H, Downwind of Area H Excavation

The Action Level for this area is 1.154 mg/m³

All results are below the Action Level

Aerosol, mg/m³


0.10
0.09
0.08
0.07
0.06
0.05
0.04
0.03

14:00

14:30

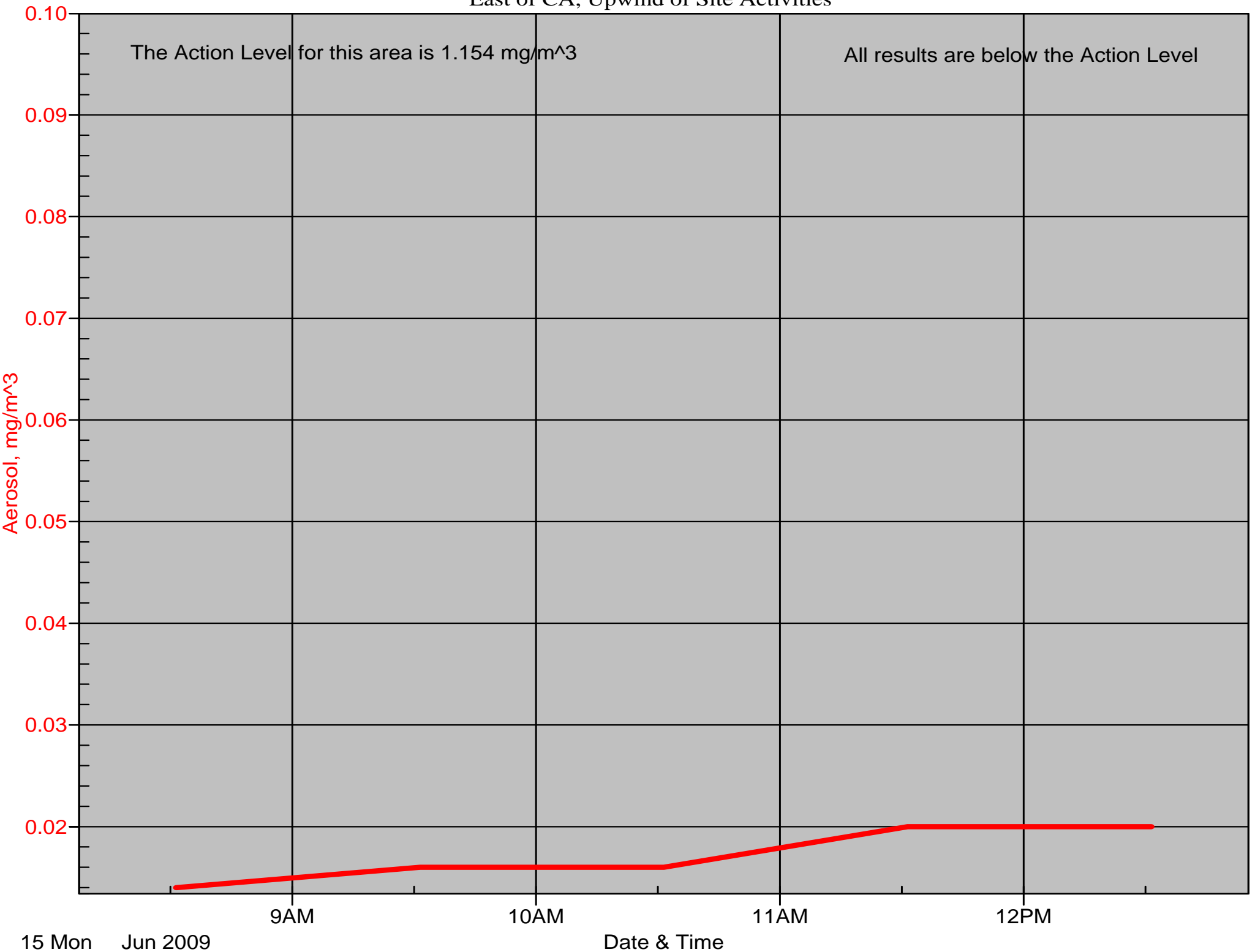
15 Mon Jun 2009

Date & Time



Air Monitor 4

East of CA, Upwind of Site Activities



Air Monitor 3

East of Area H, Downwind of Area H Excavation

The Action Level for this area is 1.154 mg/m³

All results are below the Action Level

Aerosol, mg/m³


0.10
0.09
0.08
0.07
0.06
0.05
0.04
0.03

14:00

14:30

15 Mon Jun 2009

Date & Time



Air Monitor 4

Southwest of CA, Upwind of Site Activities

