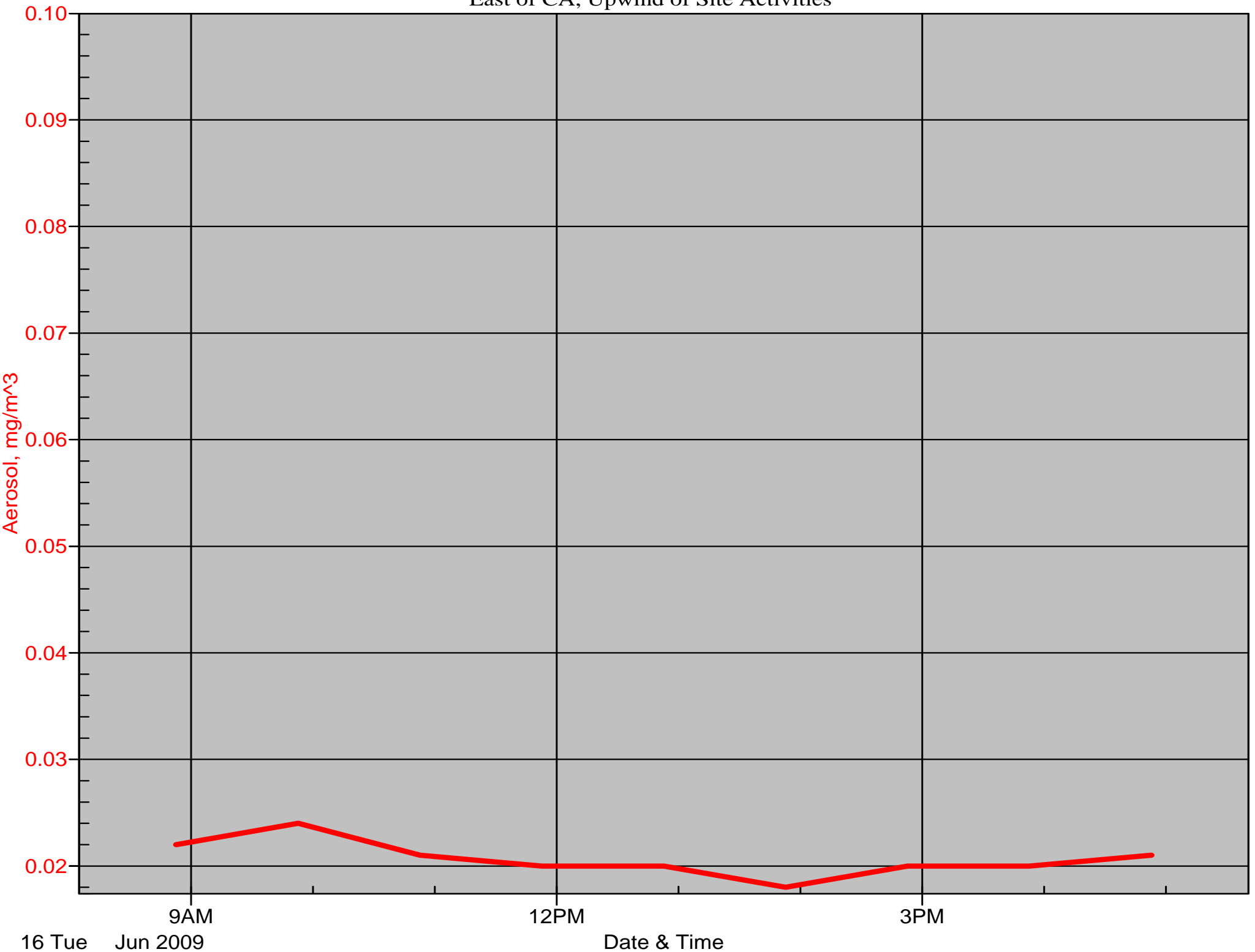


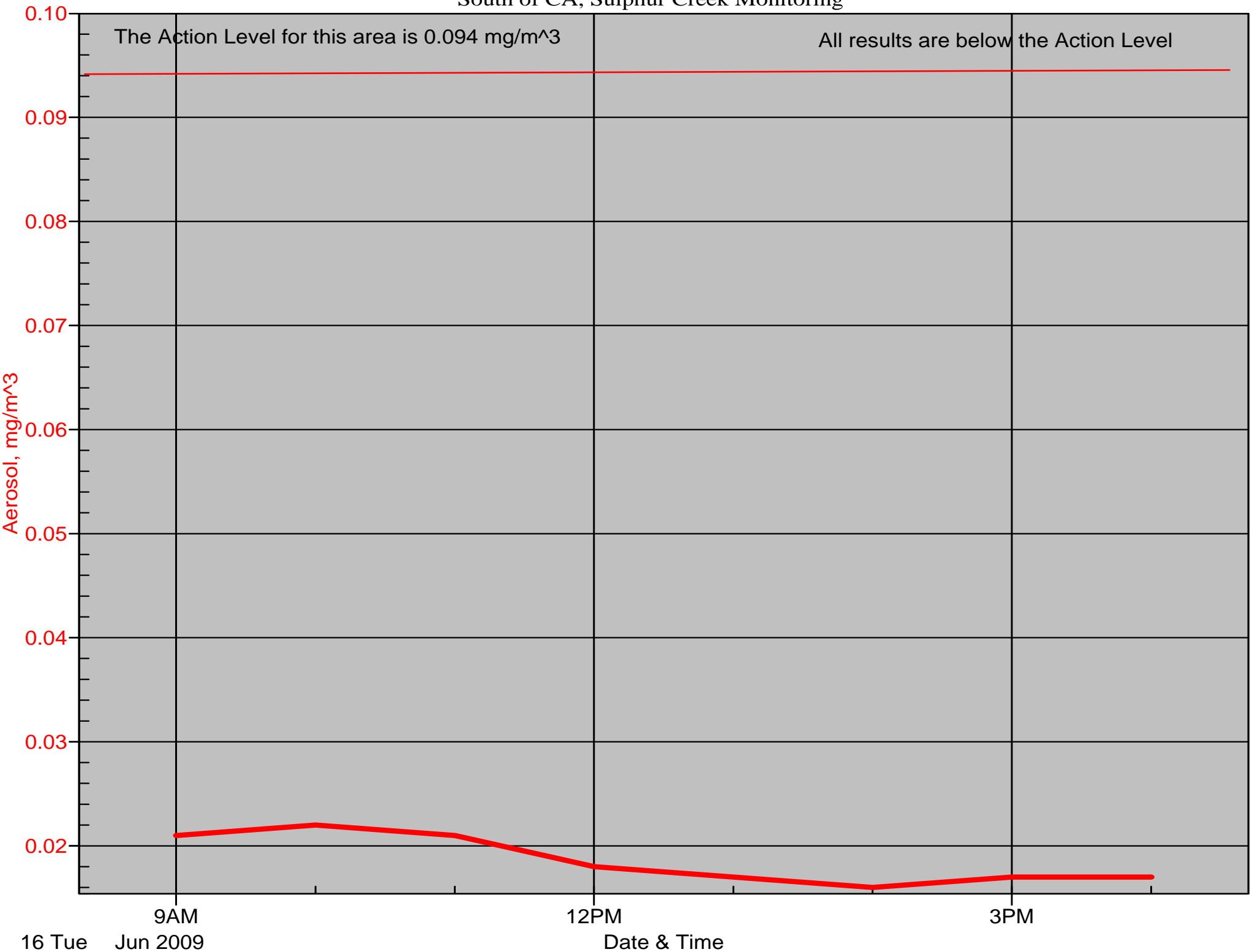
Air Monitor 1

East of CA, Upwind of Site Activities



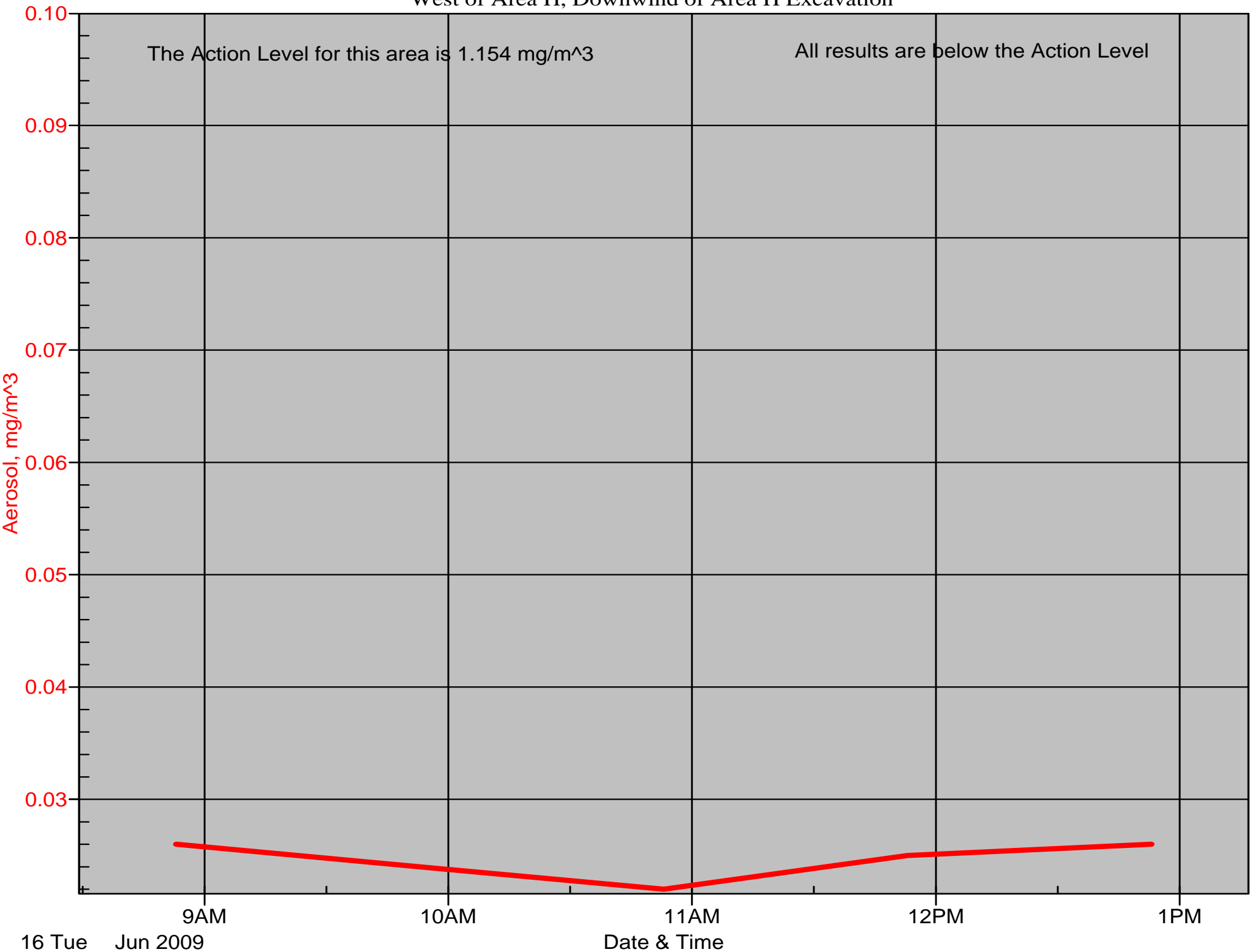
Air Monitor 2

South of CA, Sulphur Creek Monitoring



Air Monitor 3

West of Area H, Downwind of Area H Excavation



The Action Level for this area is 1.154 mg/m³

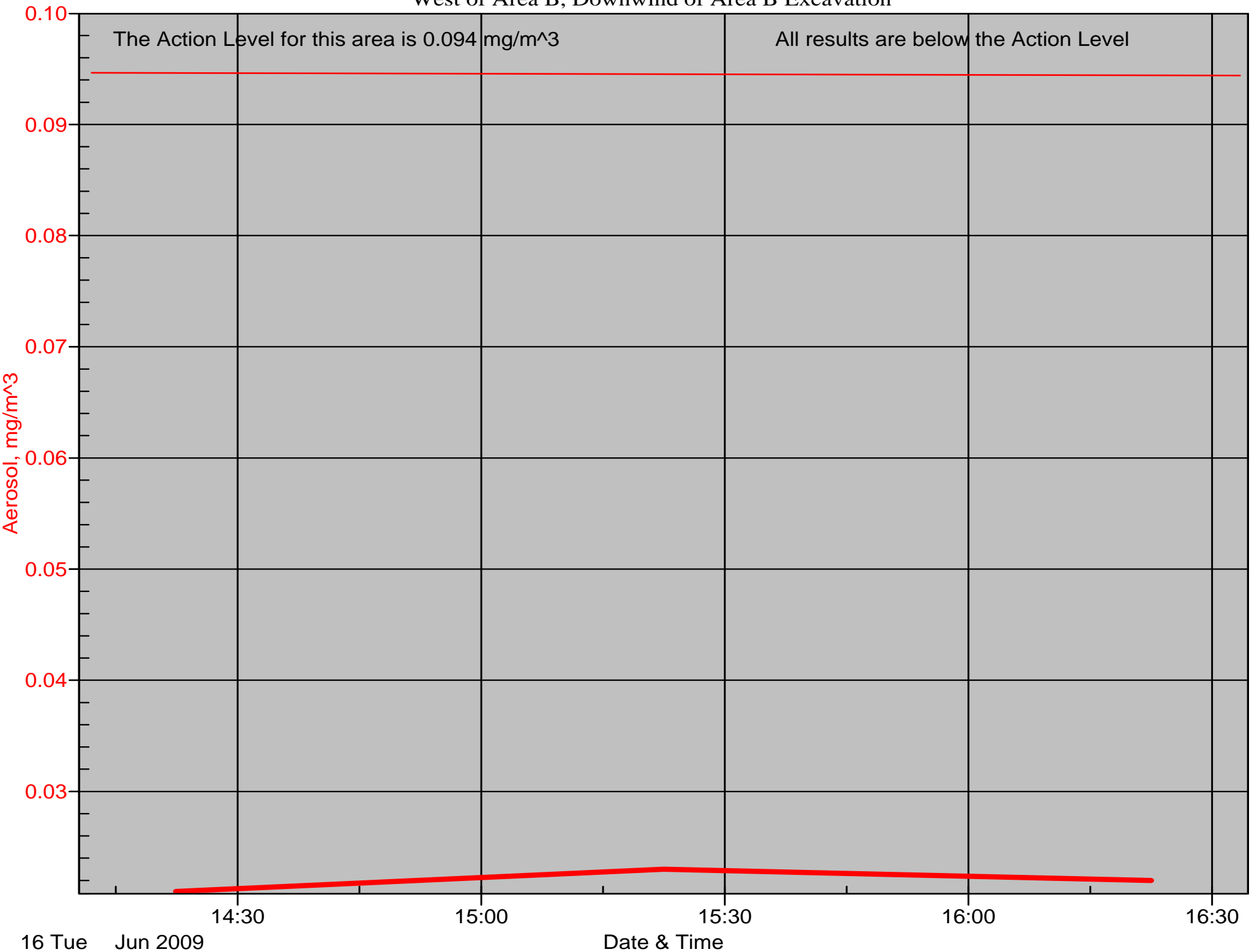
All results are below the Action Level

16 Tue Jun 2009

Date & Time

Air Monitor 3

West of Area B, Downwind of Area B Excavation



Air Monitor 4

West of CA, Downwind of CA Material Placement

