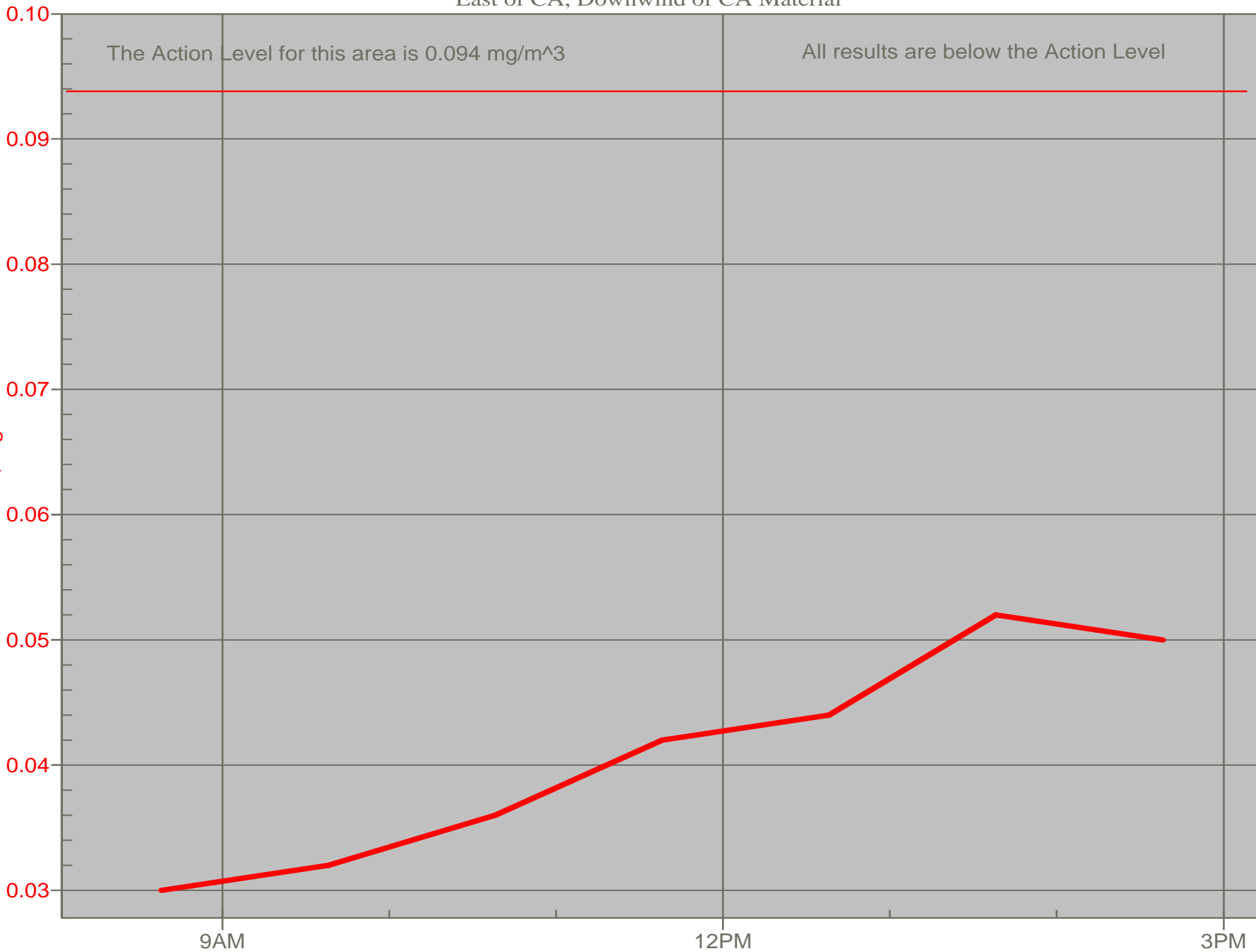


# Air Monitor 1

East of CA, Downwind of CA Material



The Action Level for this area is 0.094 mg/m<sup>3</sup>

All results are below the Action Level

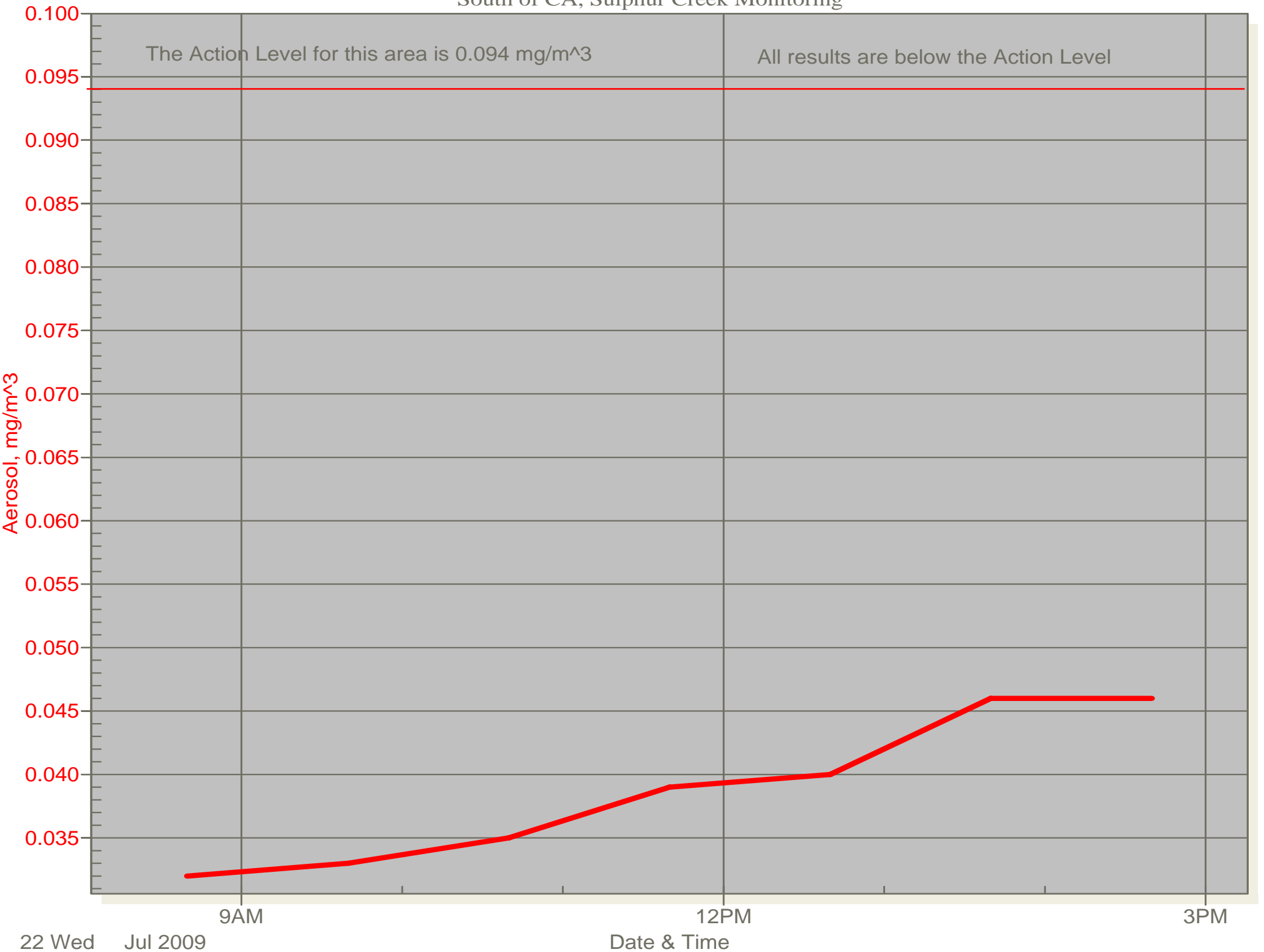
22 Wed Jul 2009

Date & Time

3PM

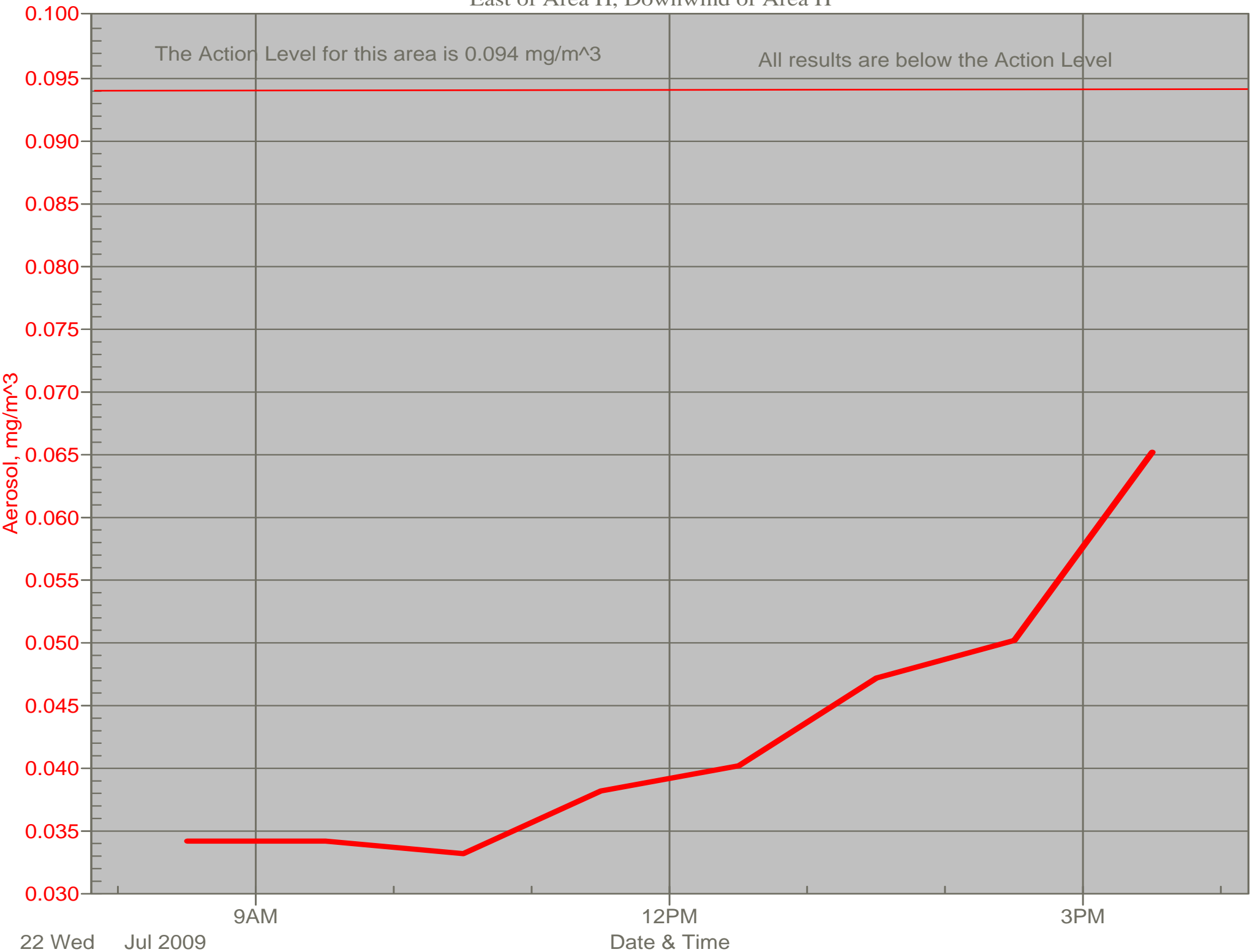
# Air Monitor 2

South of CA, Sulphur Creek Monitoring



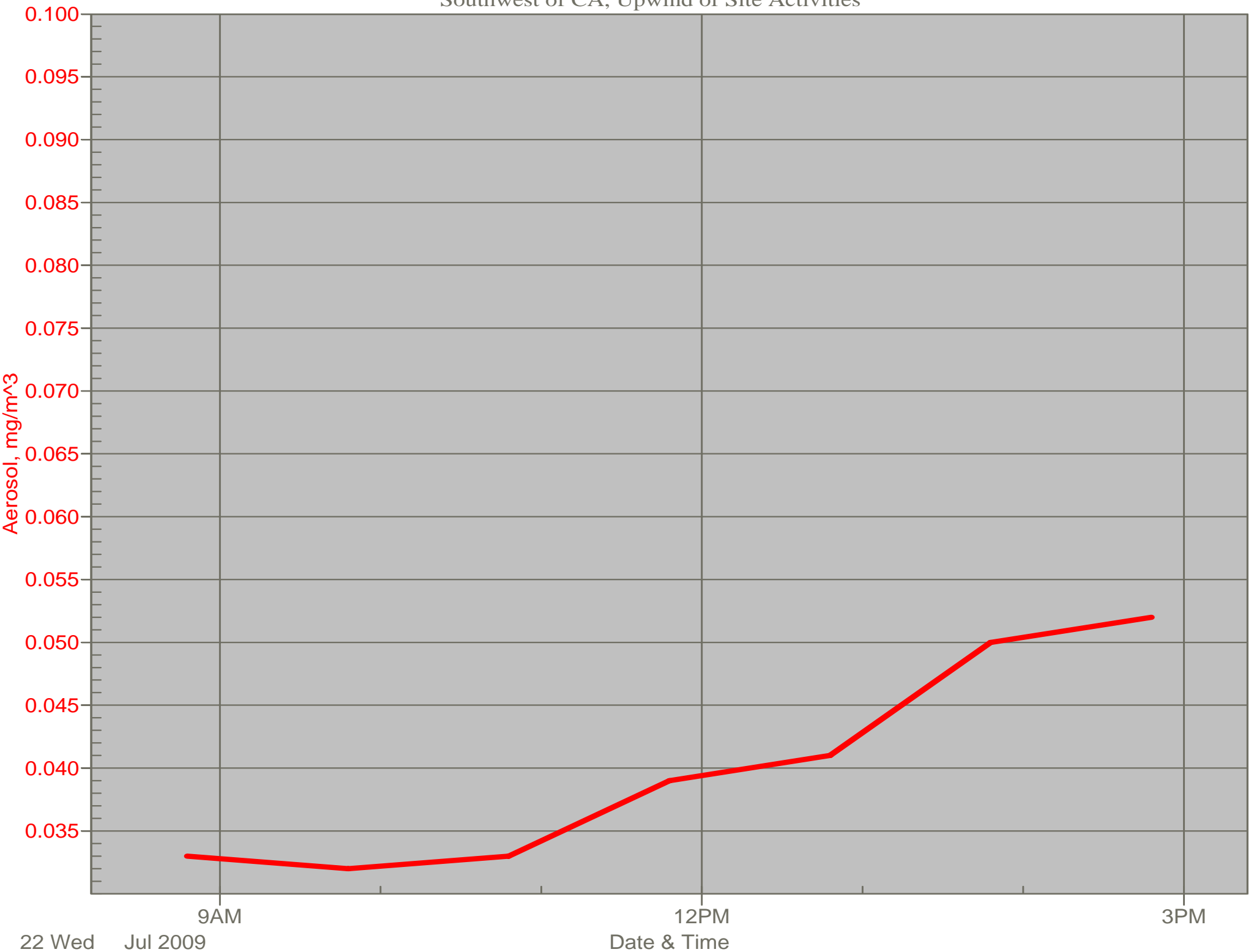
# Air Monitor 3

East of Area H, Downwind of Area H



# Air Monitor 4

Southwest of CA, Upwind of Site Activities



# Air Monitor 6

South of CA, Sulphur Creek (2)

