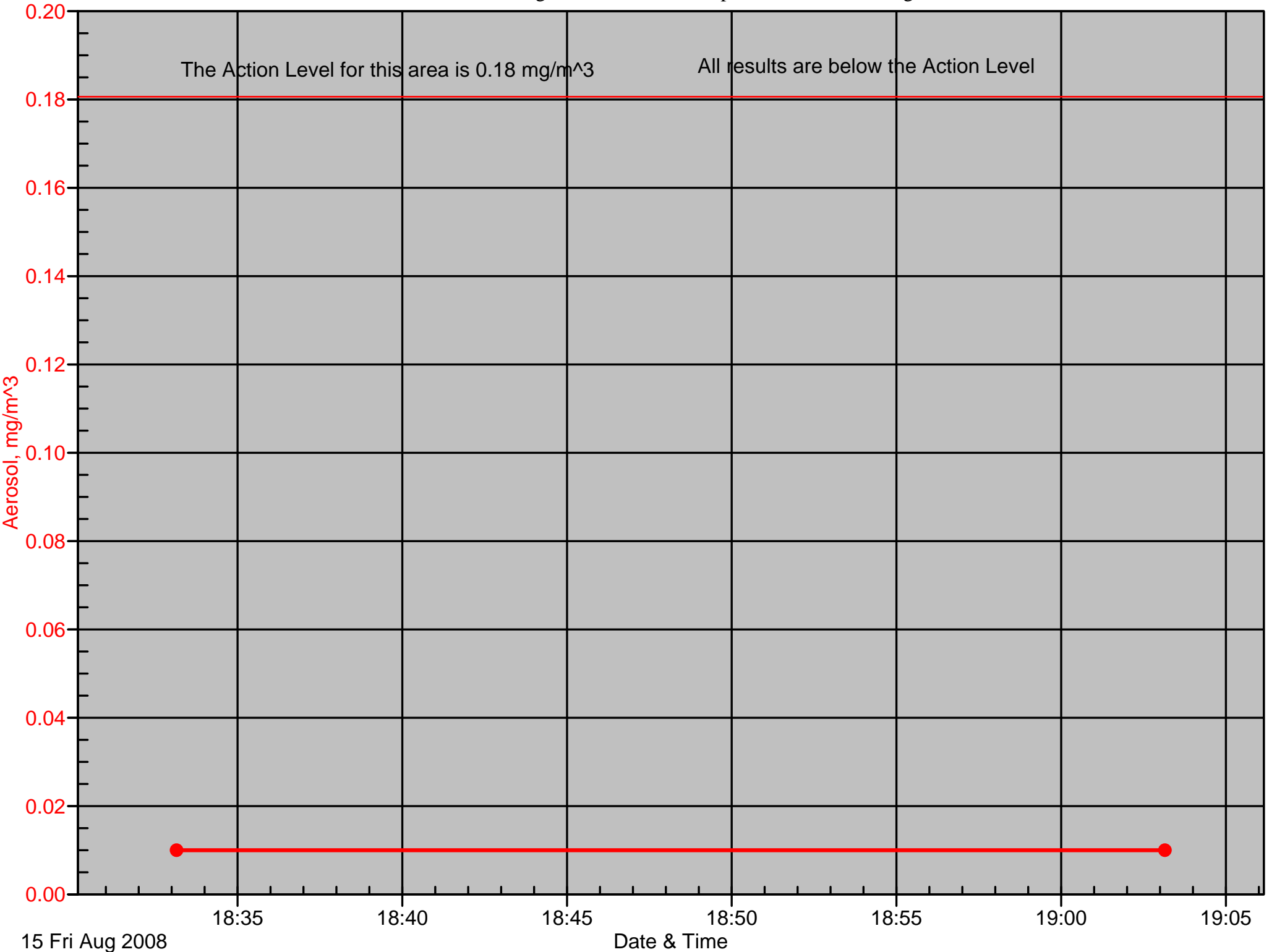


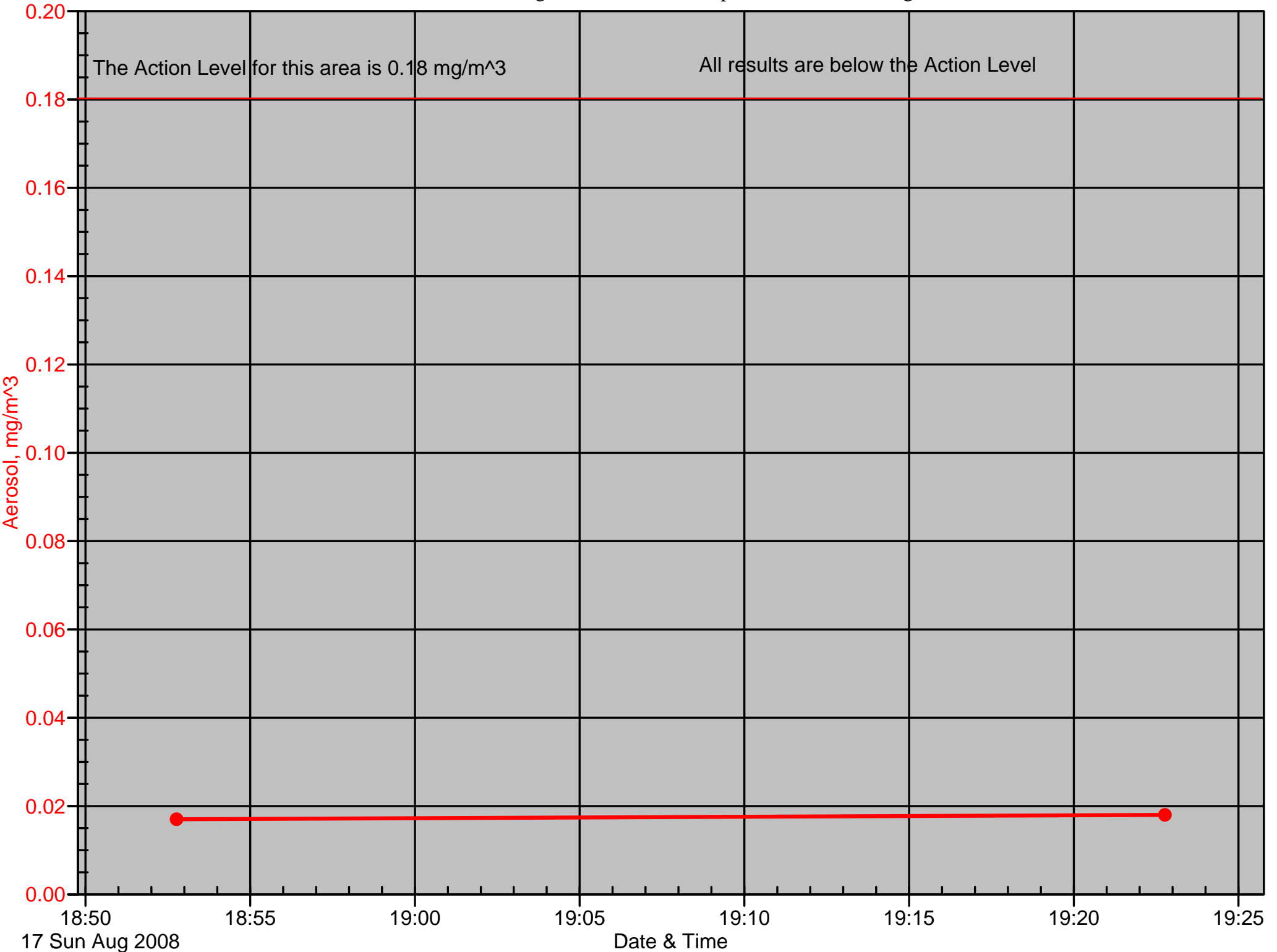
# Air Monitor 3 Non-working Hours

South of Existing Sediment Basin, Sulphur Creek Monitoring



# Air Monitor 3 Non-working Hours

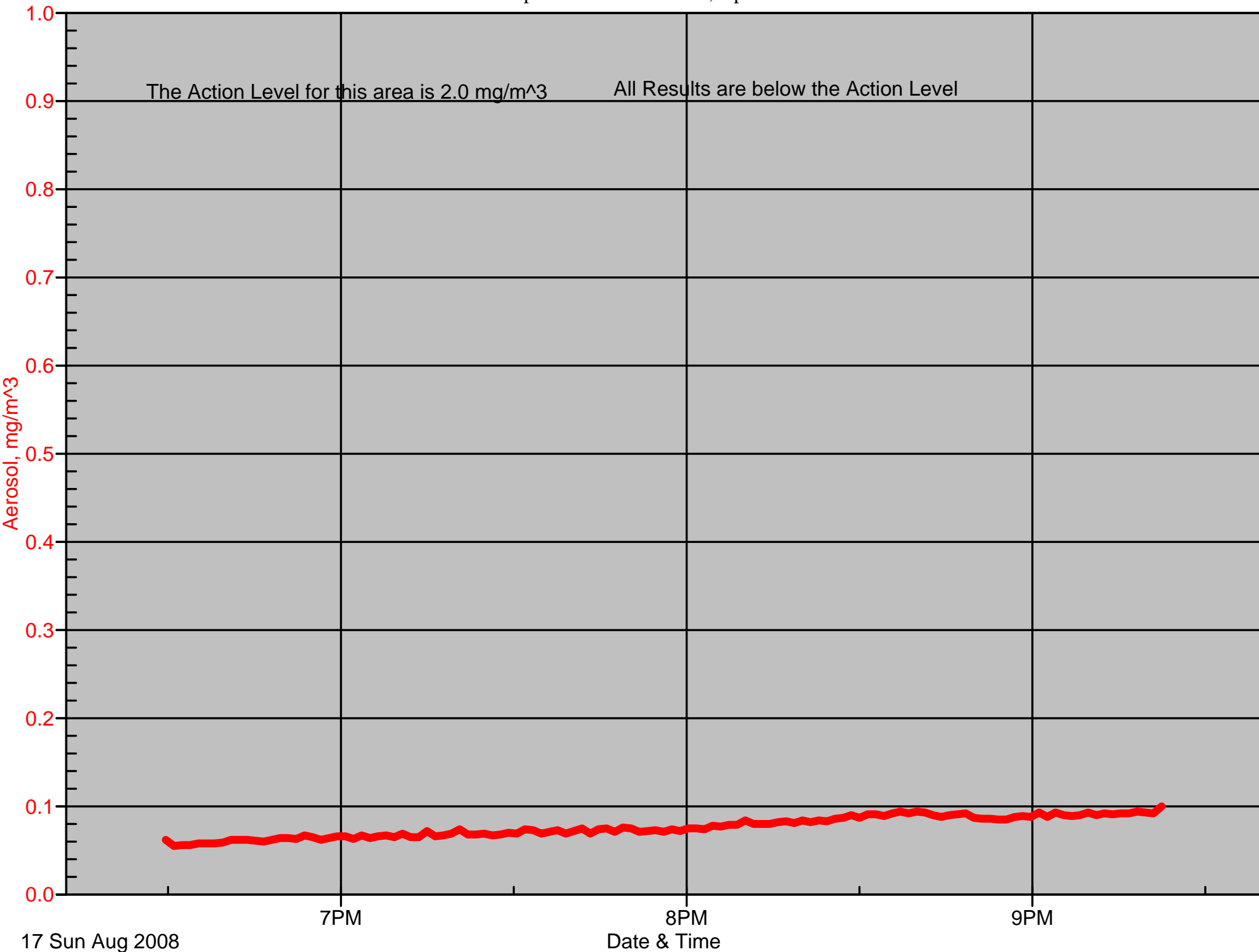
South of Existing Sediment Basin, Sulphur Creek Monitoring





# Air Monitor 2 Non-working Hours

Southwest of Proposed Sediment Basin, Upwind of Site Activities



The Action Level for this area is 2.0 mg/m<sup>3</sup>

All Results are below the Action Level

17 Sun Aug 2008

Date & Time

# Air Monitor 6

East of High Haz Pile, Downwind of High Haz Pile

