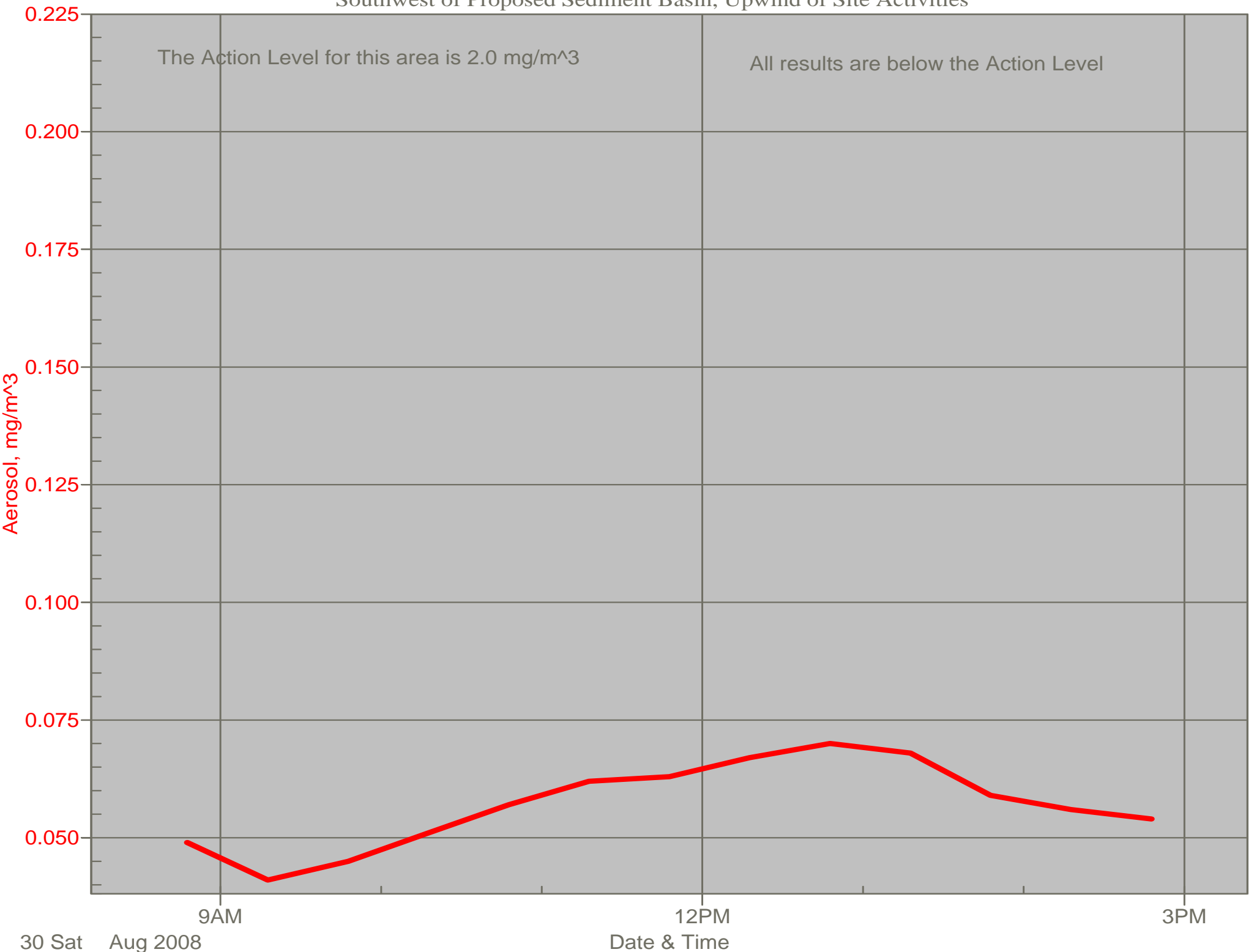


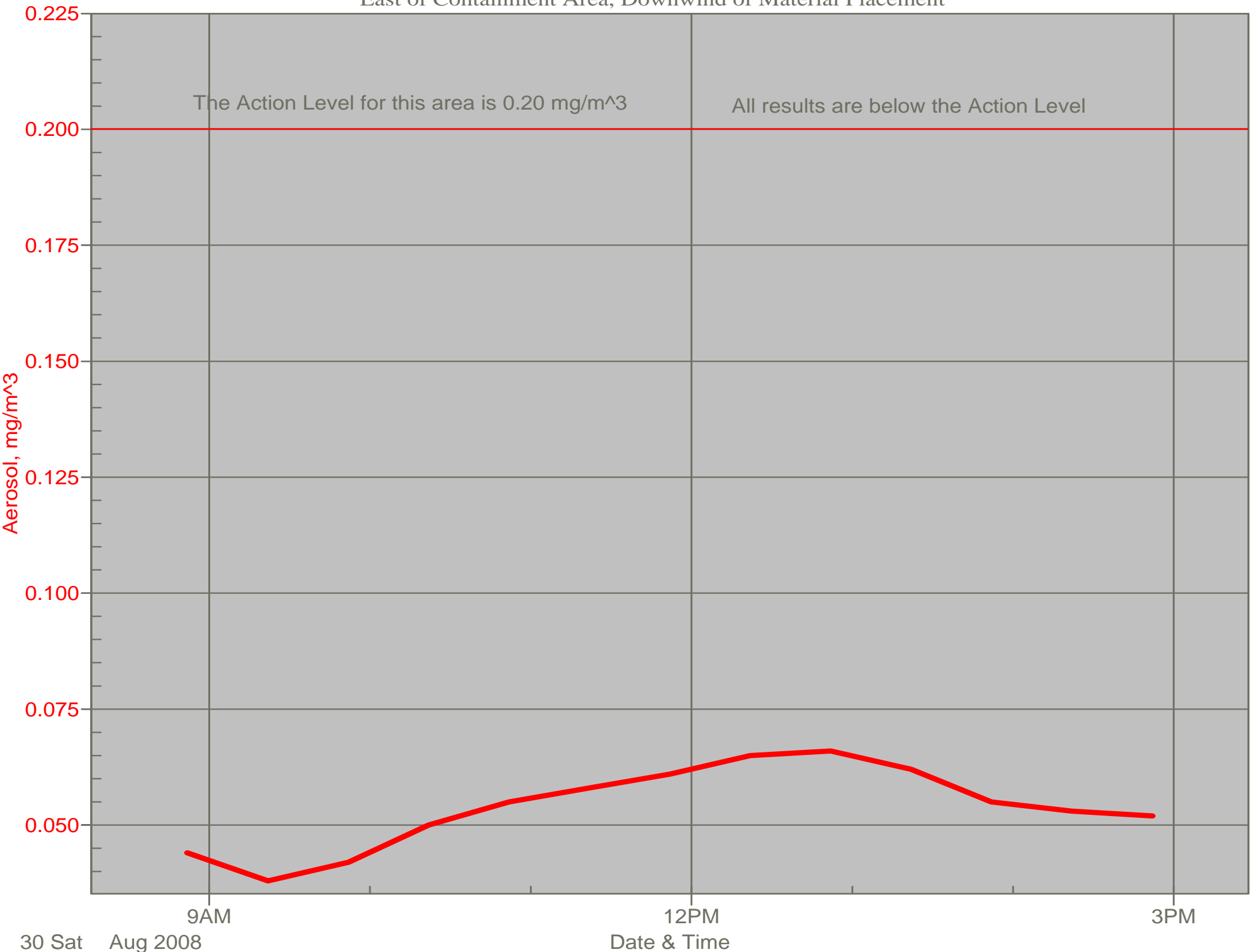
Air Monitor 1

Southwest of Proposed Sediment Basin, Upwind of Site Activities



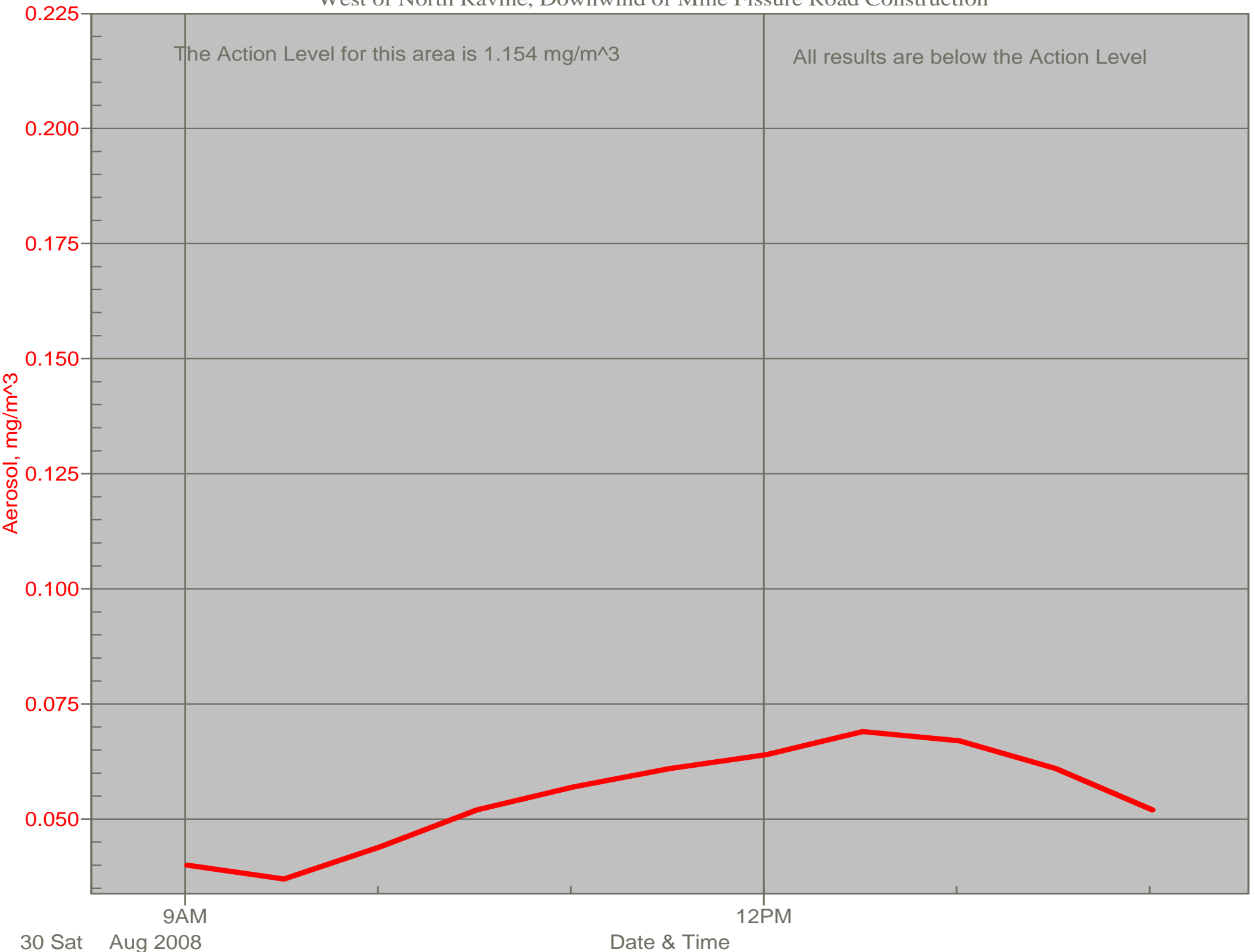
Air Monitor 3

East of Containment Area, Downwind of Material Placement



Air Monitor 6

West of North Ravine, Downwind of Mine Fissure Road Construction



The Action Level for this area is 1.154 mg/m³

All results are below the Action Level

30 Sat Aug 2008

Date & Time