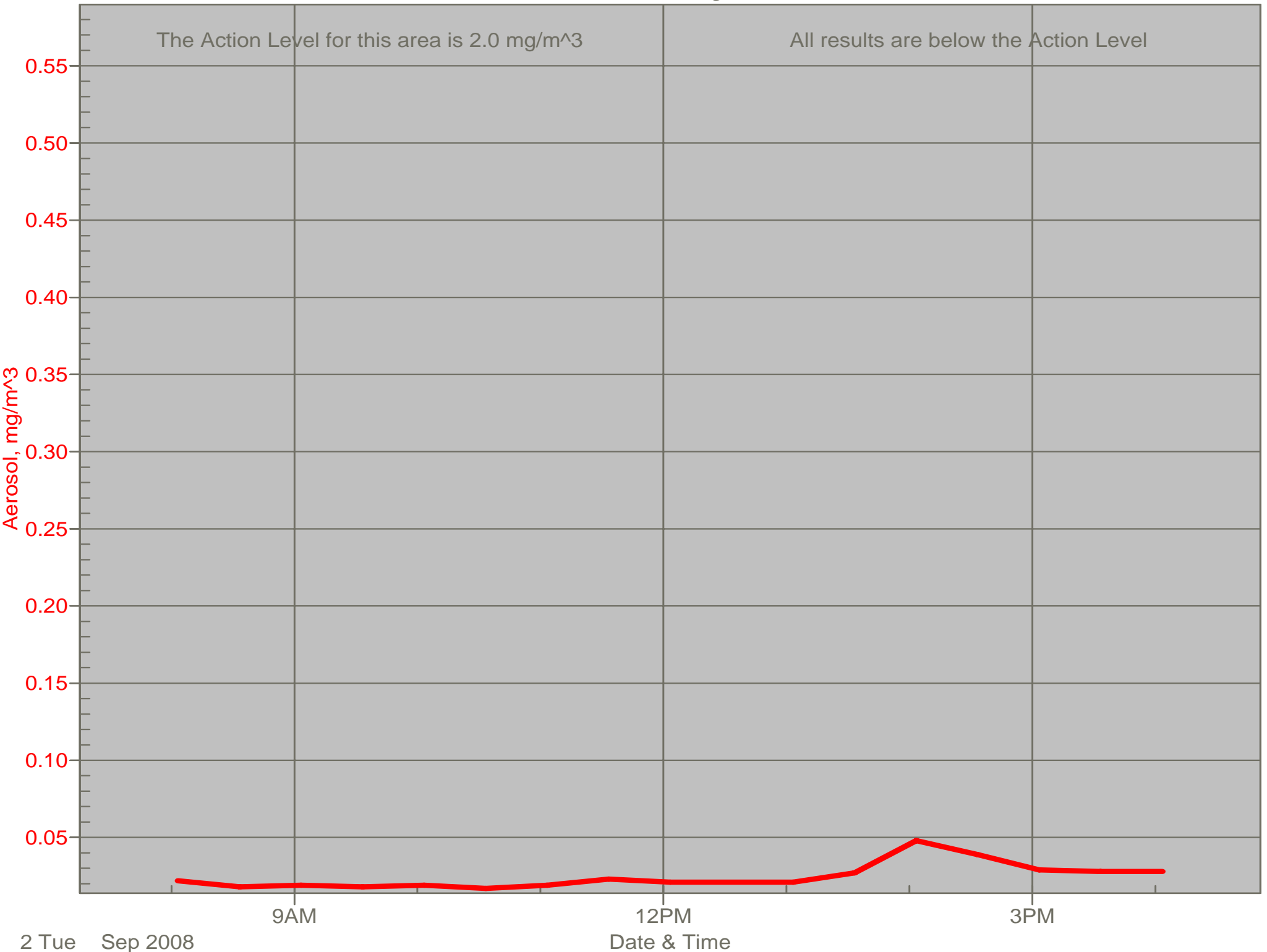


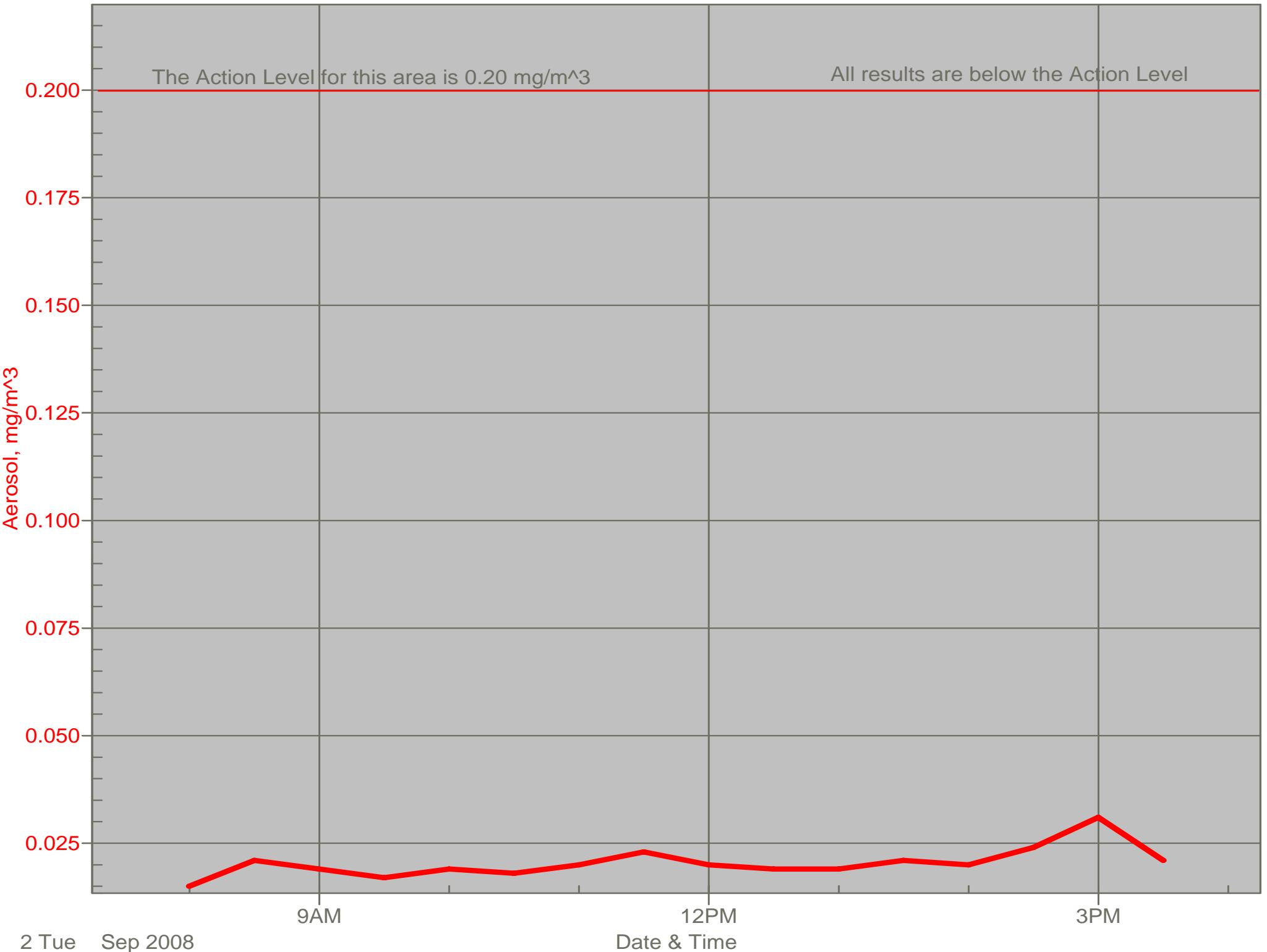
Air Monitor 1

Southwest of Containment Area, Upwind of Site Activities



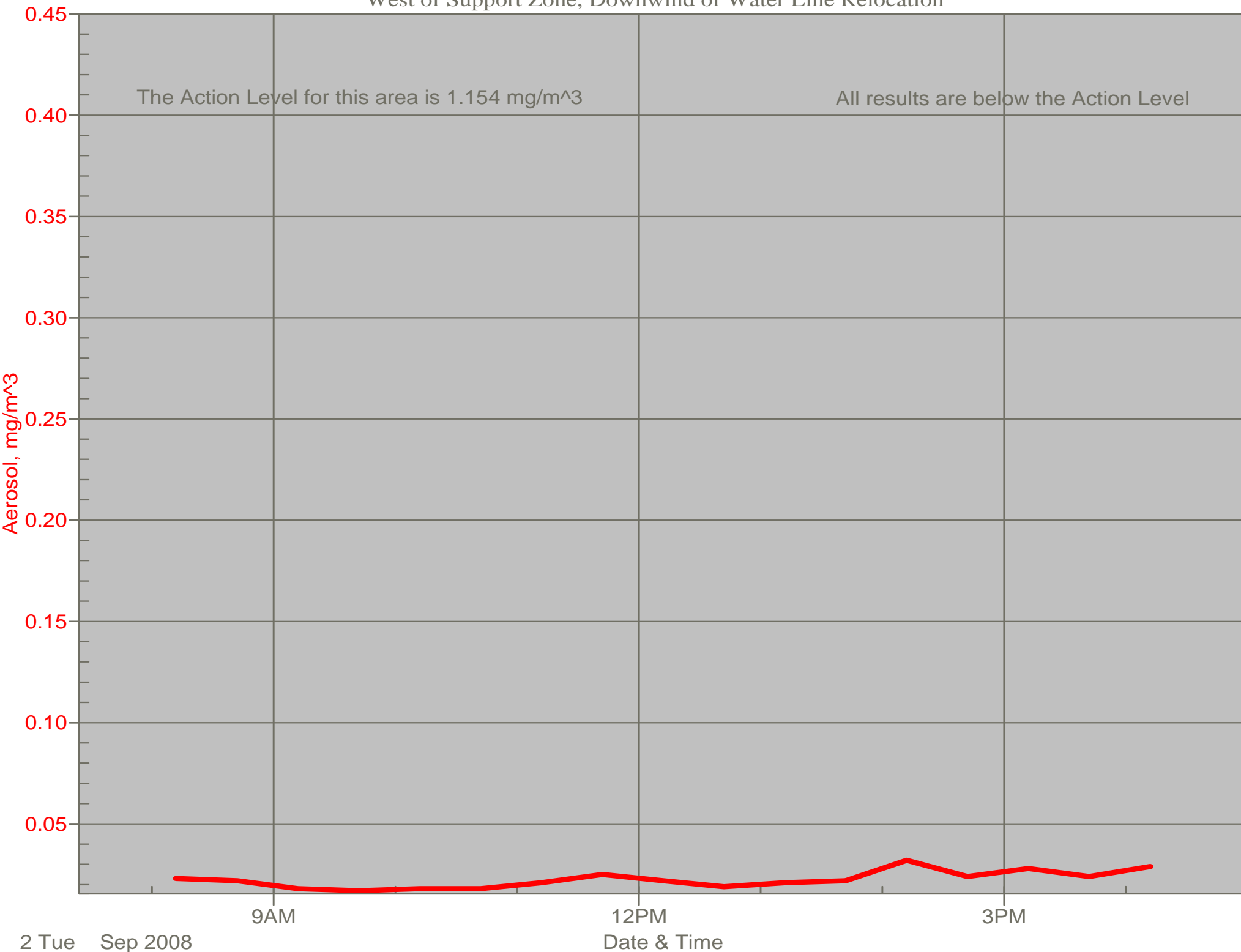
Air Monitor 3

East of Containment Area, Downwind of Material Placement



Air Monitor 6

West of Support Zone, Downwind of Water Line Relocation



Air Monitor 7

Southwest of North Ravine, Downwind of Mine Fissure Haul Road Cut

