

Air Monitor 1

East of CA, Downwind of CA Material

The Action Level for this area is 1.154 mg/m³

All results are below the Action Level

Aerosol, mg/m³

0.100
0.095
0.090
0.085
0.080
0.075
0.070
0.065
0.060
0.055
0.050
0.045
0.040
0.035

10AM

11AM

12PM

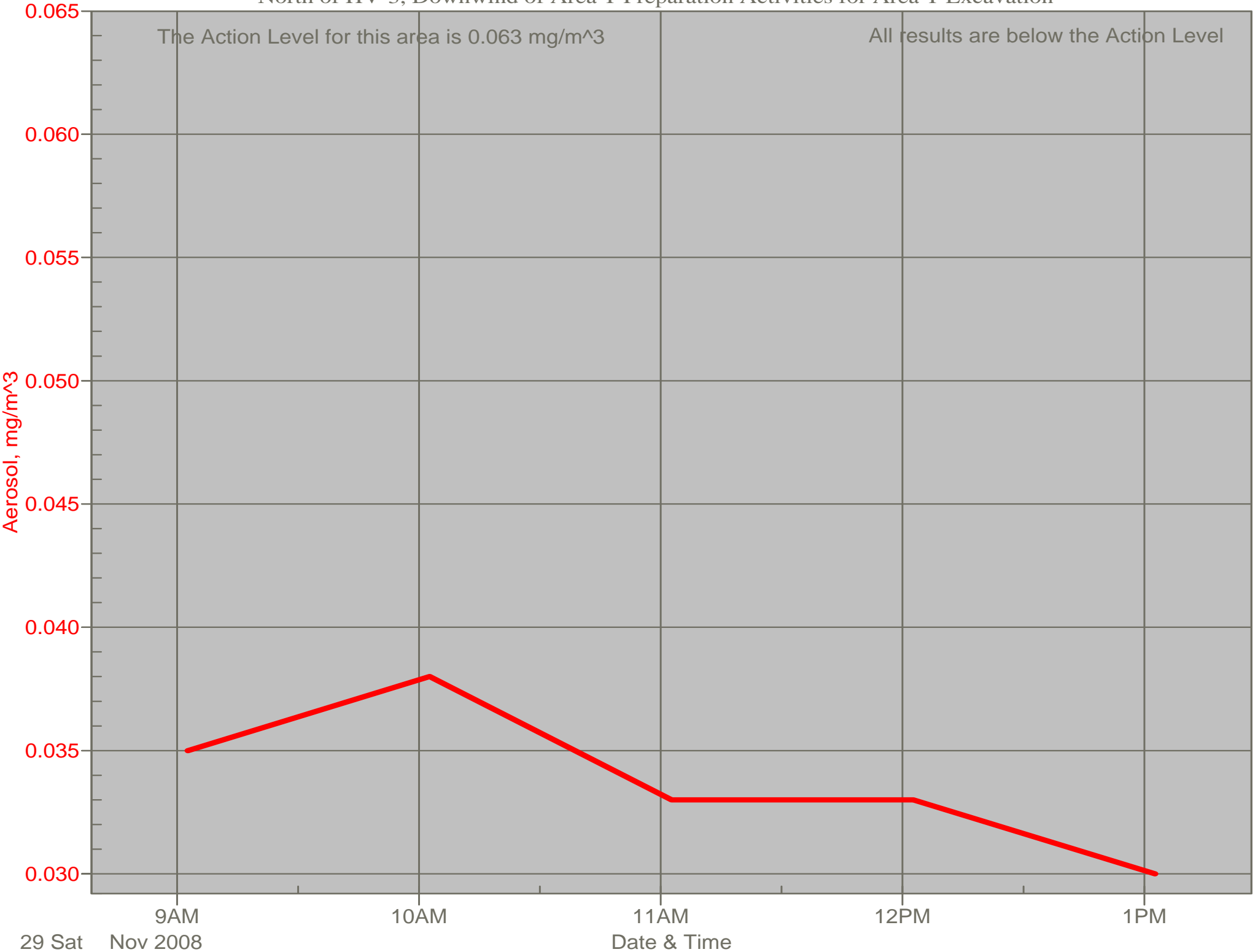
29 Sat Nov 2008

Date & Time



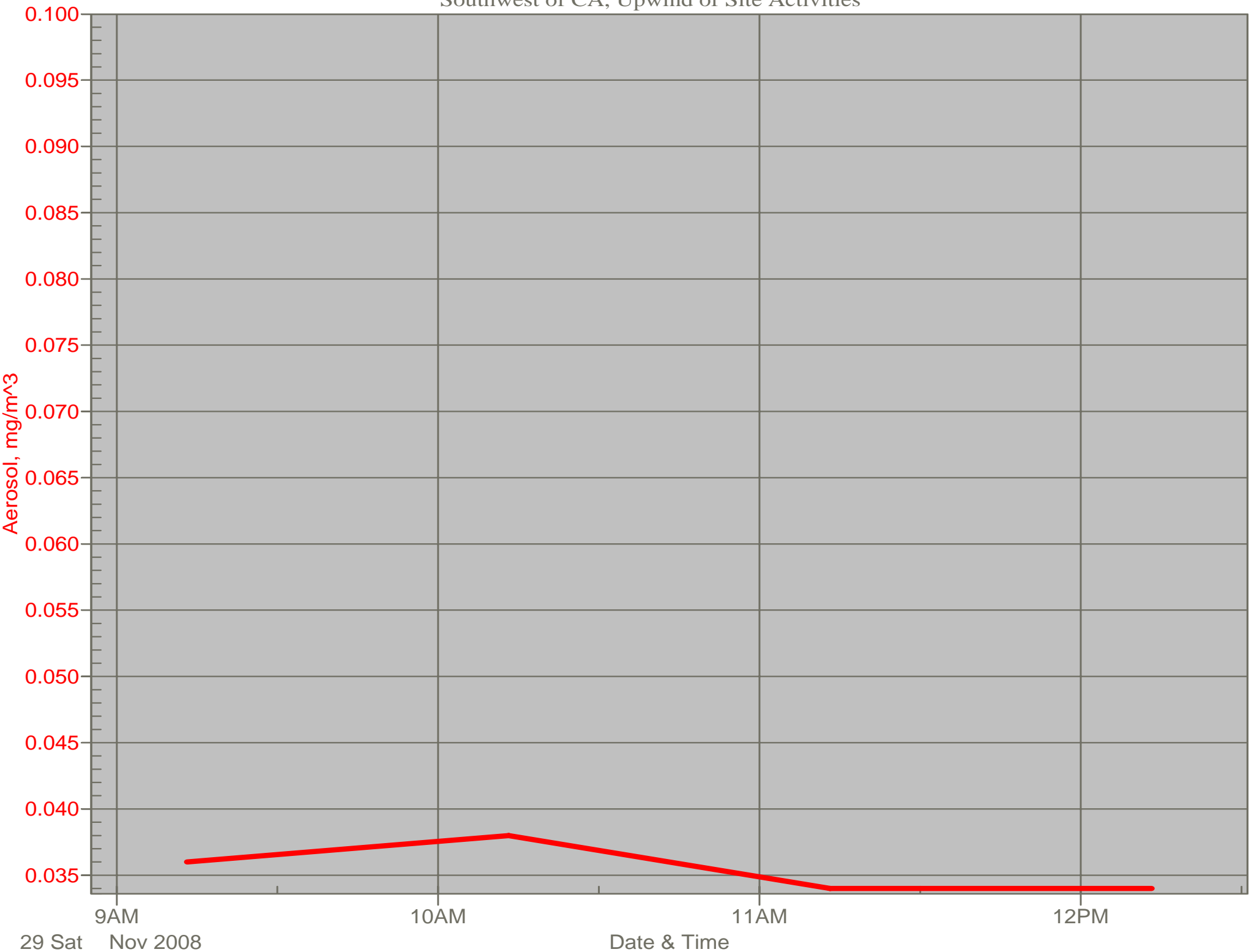
Air Monitor 3

North of HV-3, Downwind of Area T Preparation Activities for Area T Excavation



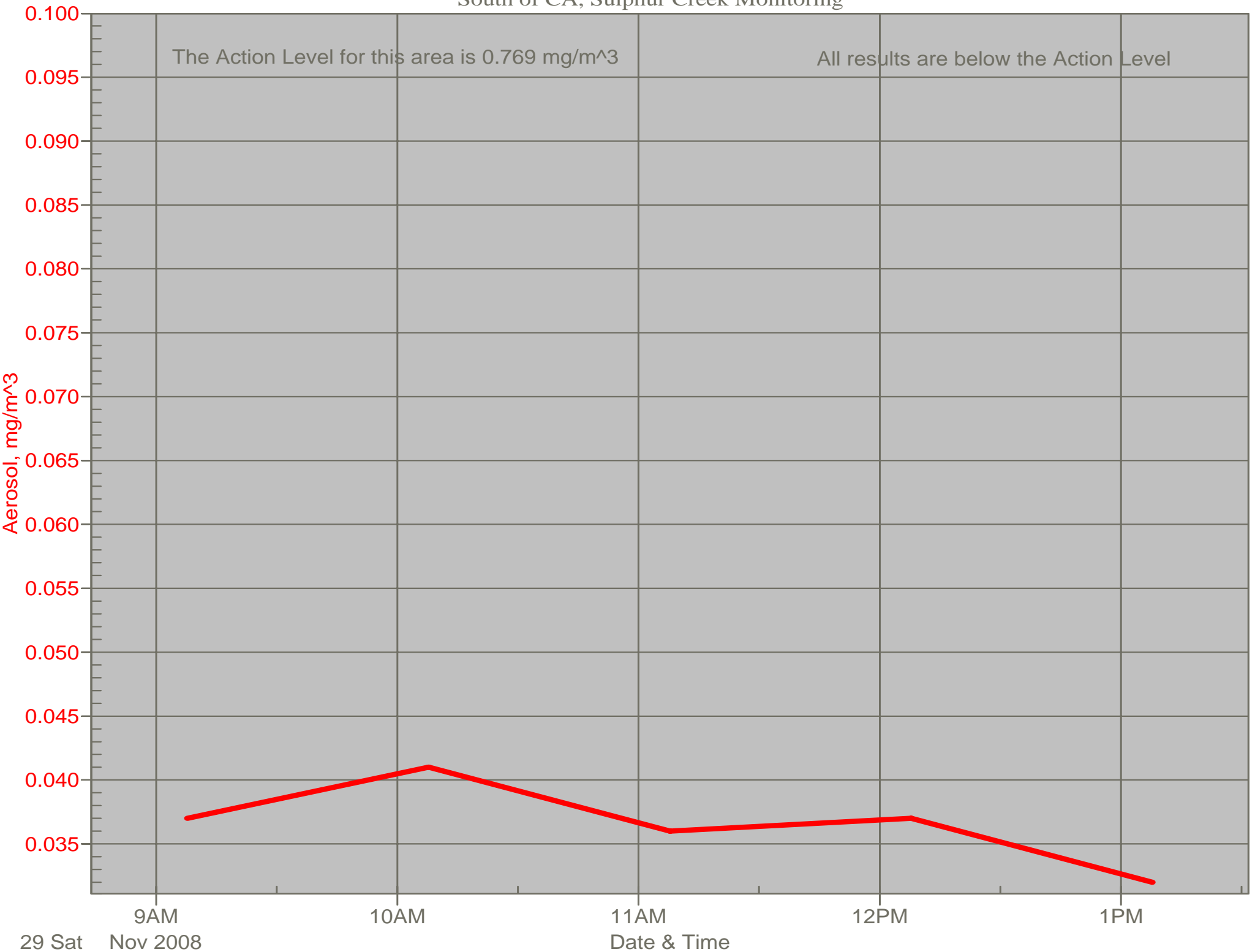
Air Monitor 4

Southwest of CA, Upwind of Site Activities



Air Monitor 5

South of CA, Sulphur Creek Monitoring



Air Monitor 6

South of HV-3, Downwind of Area T Preparation Activities for Area T Excavation

