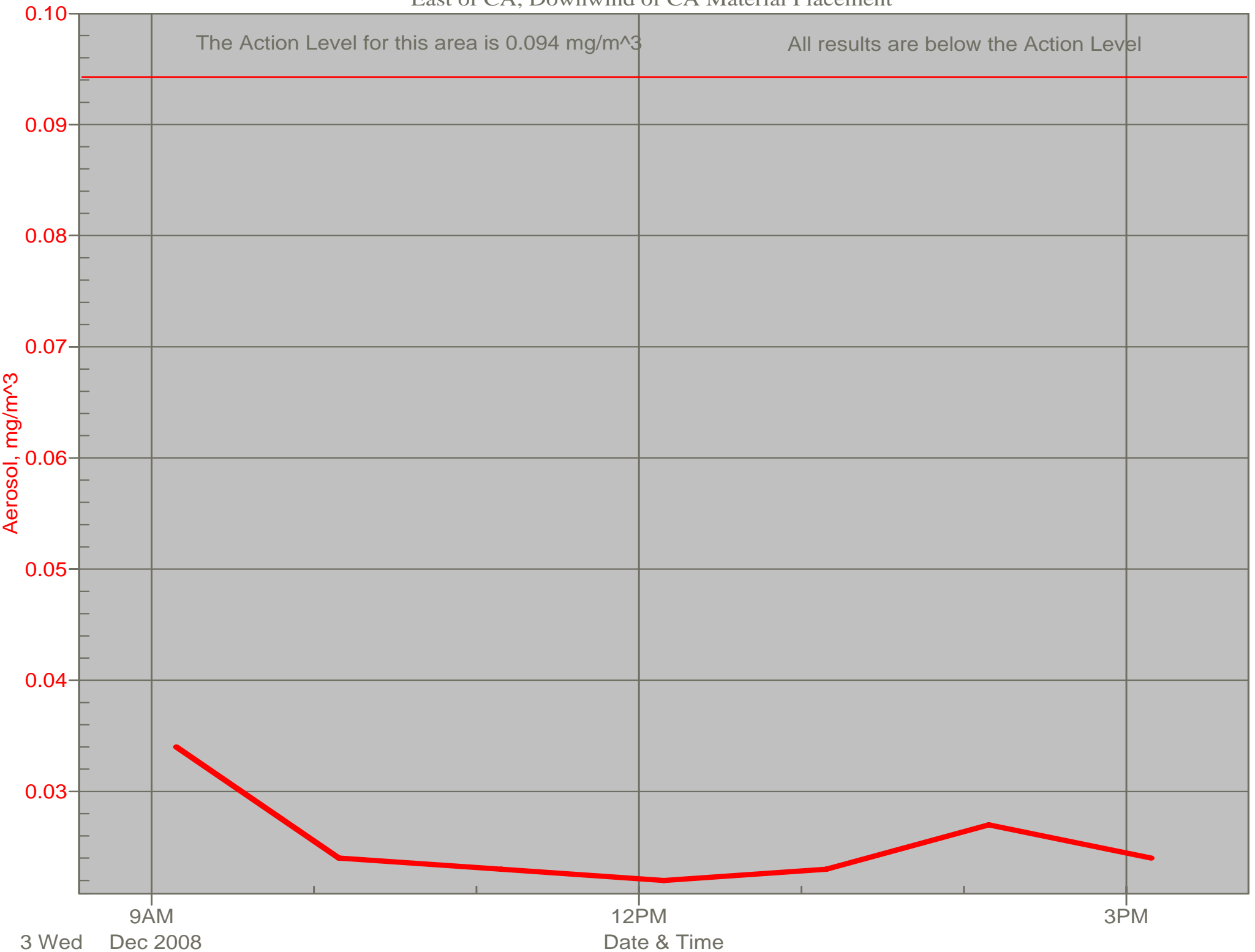


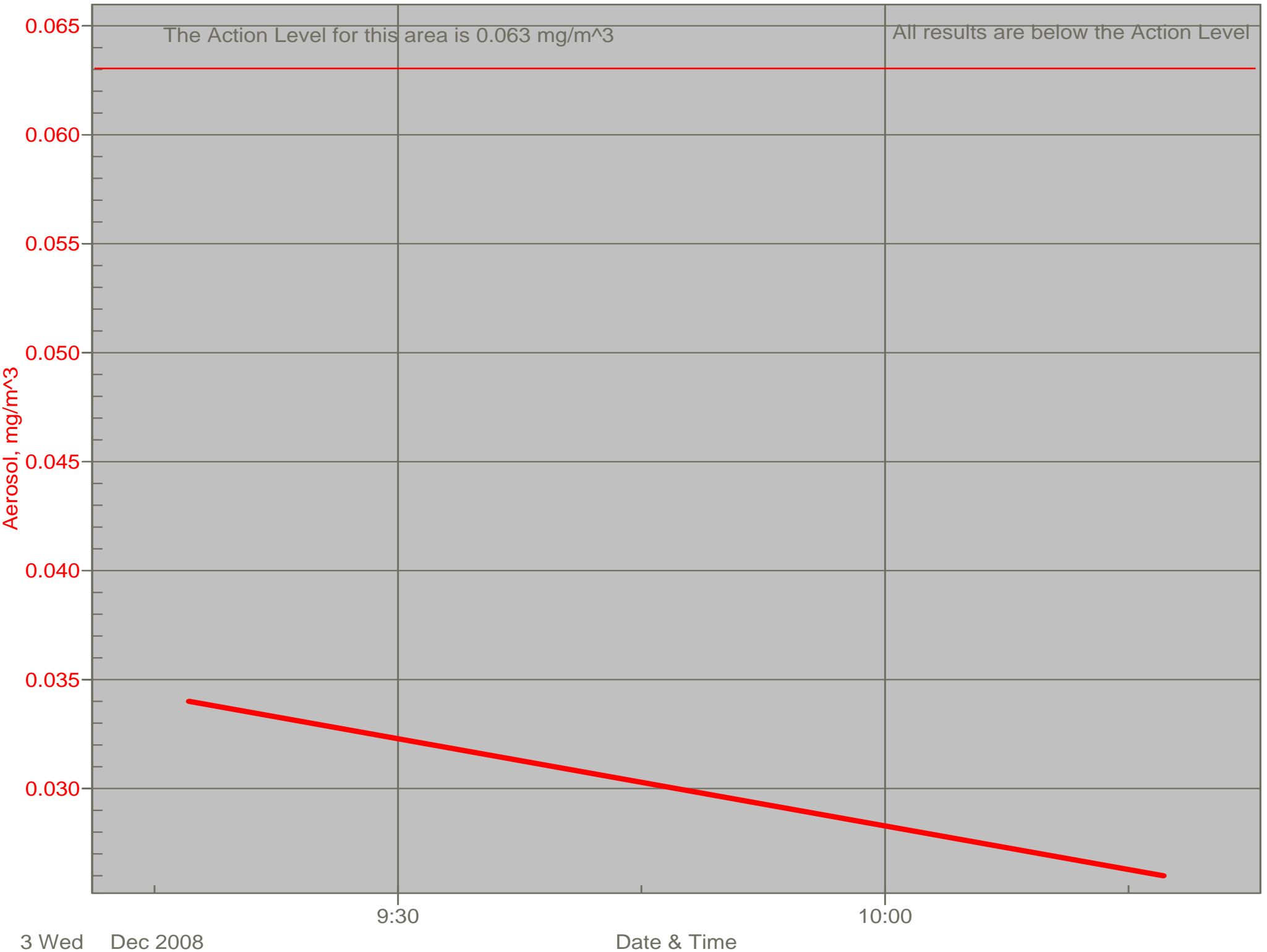
# Air Monitor 1

East of CA, Downwind of CA Material Placement



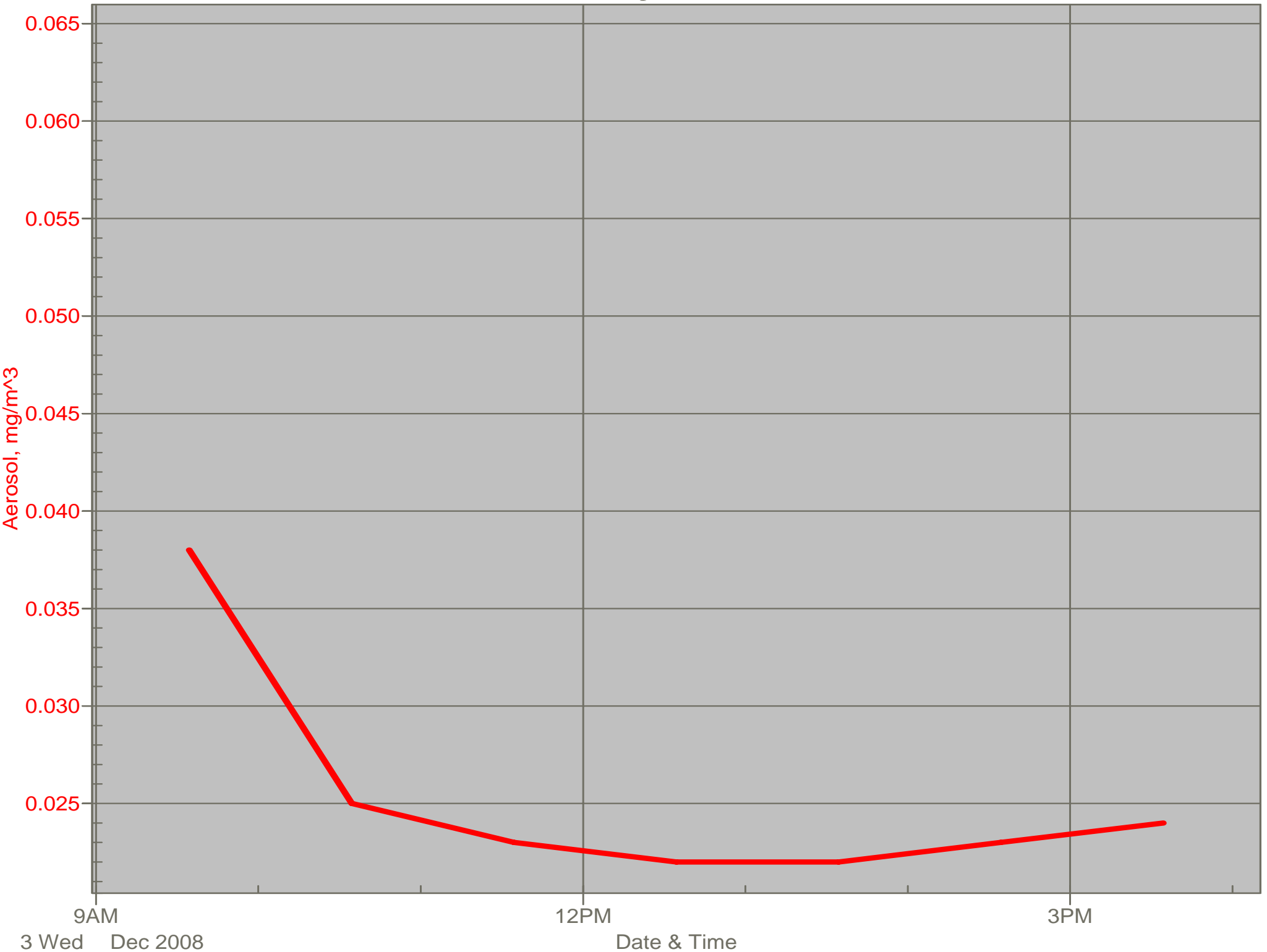
# Air Monitor 2

North of HV-1, Downwind of Area T Excavation



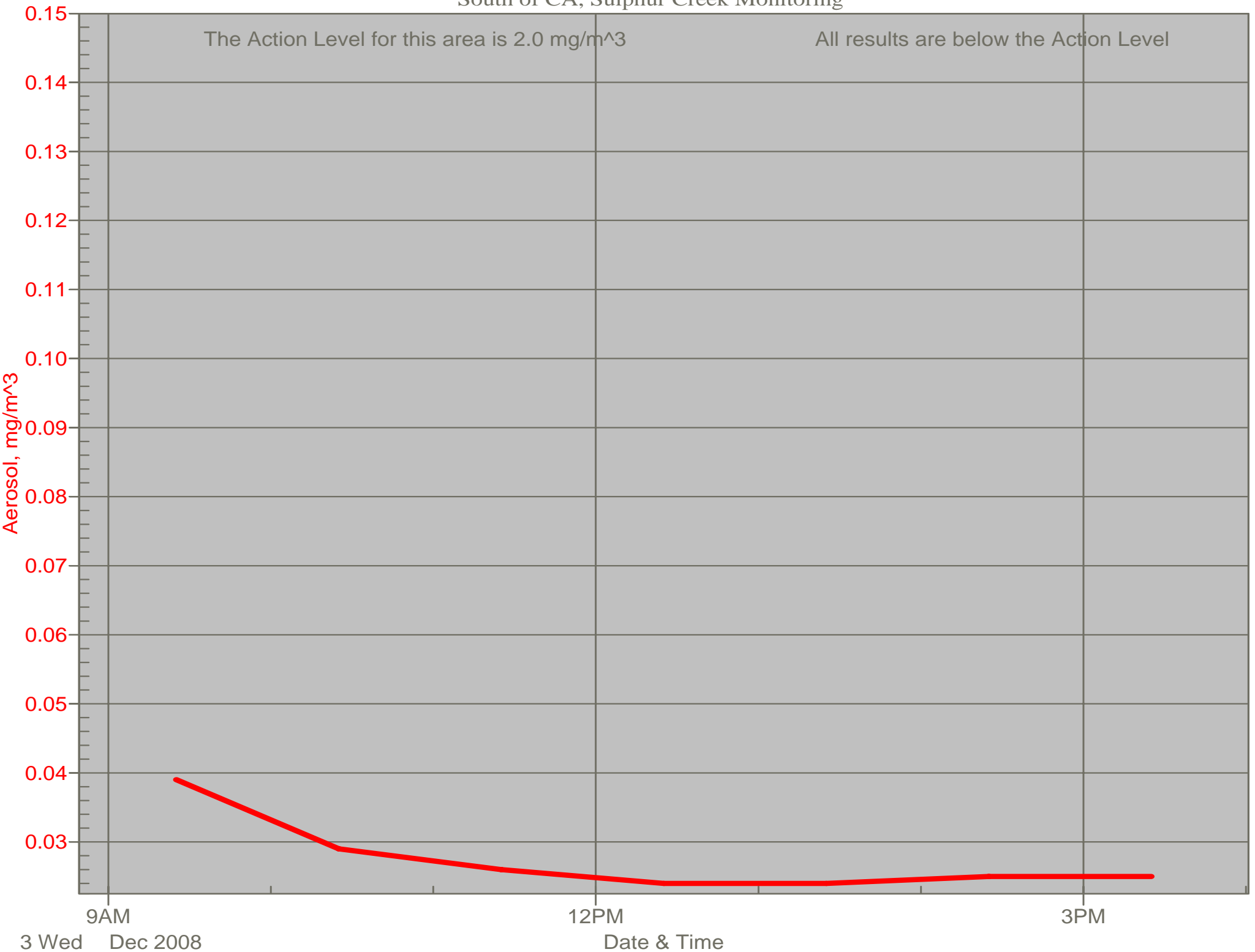
# Air Monitor 4

Southwest of CA, Upwind of Site Activities



# Air Monitor 5

South of CA, Sulphur Creek Monitoring



# Air Monitor 6

Adjacent to HV-3 on Fenceline, Downwind of Area T Excavation

