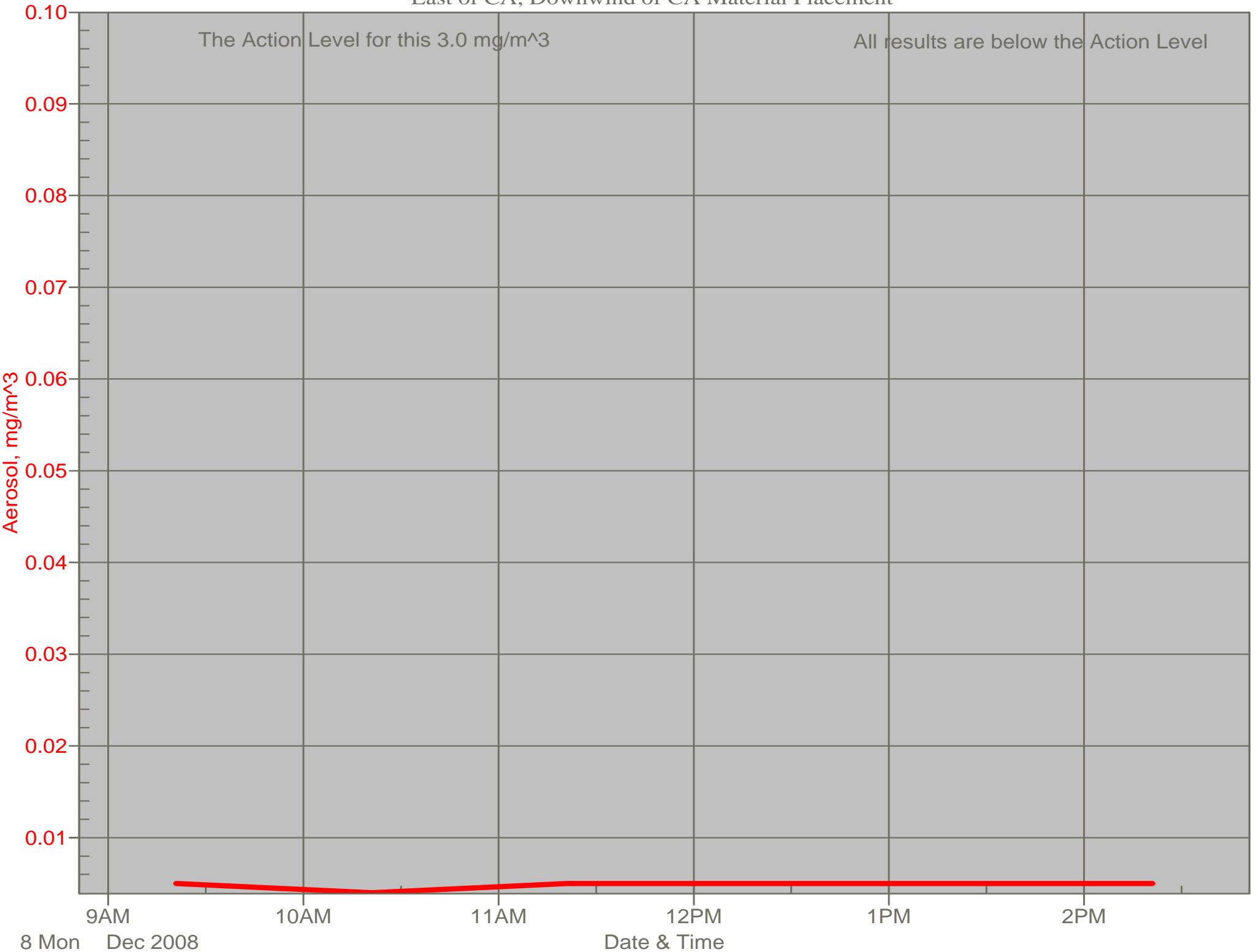


# Air Monitor 1

East of CA, Downwind of CA Material Placement



The Action Level for this 3.0 mg/m<sup>3</sup>

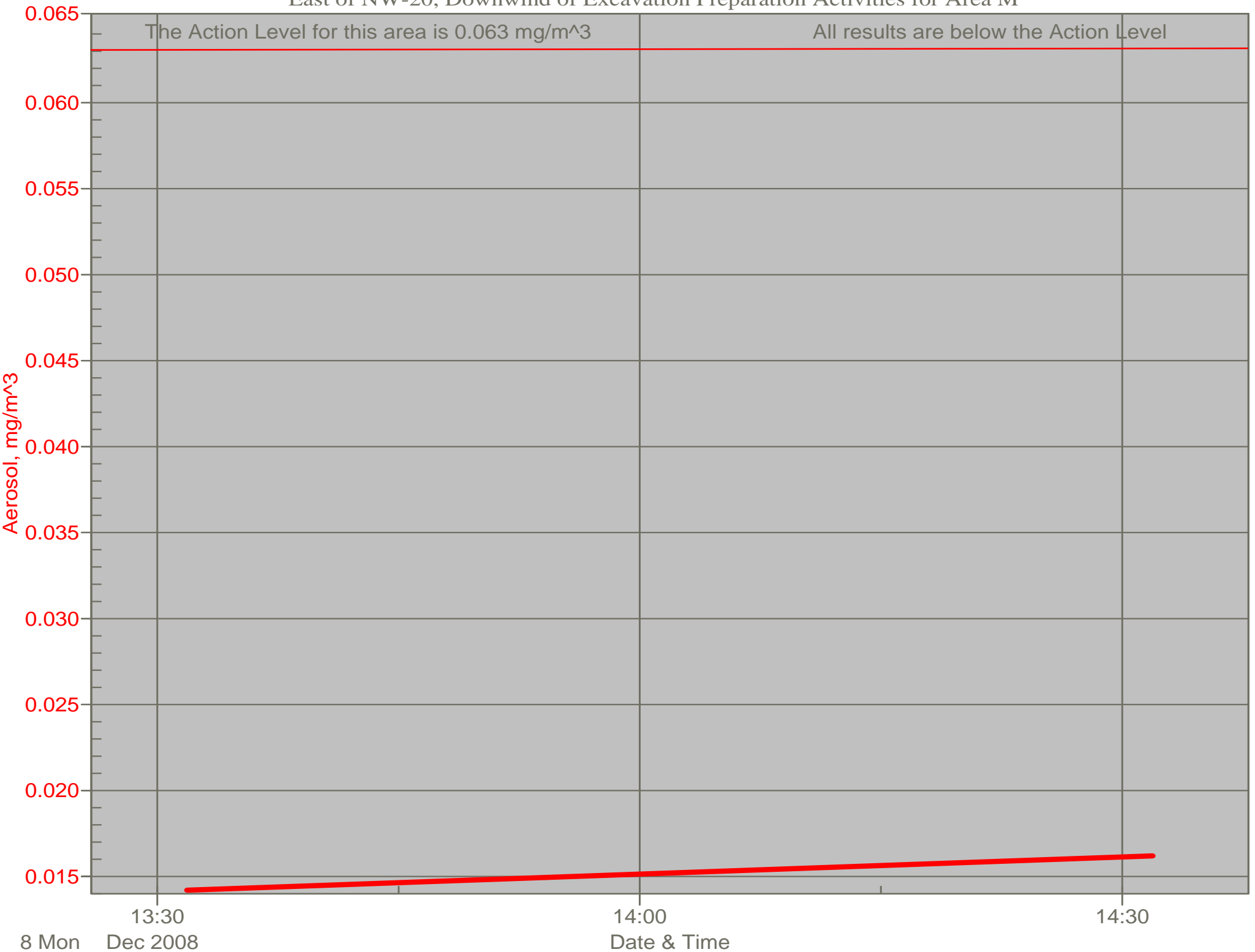
All results are below the Action Level

8 Mon Dec 2008

Date & Time

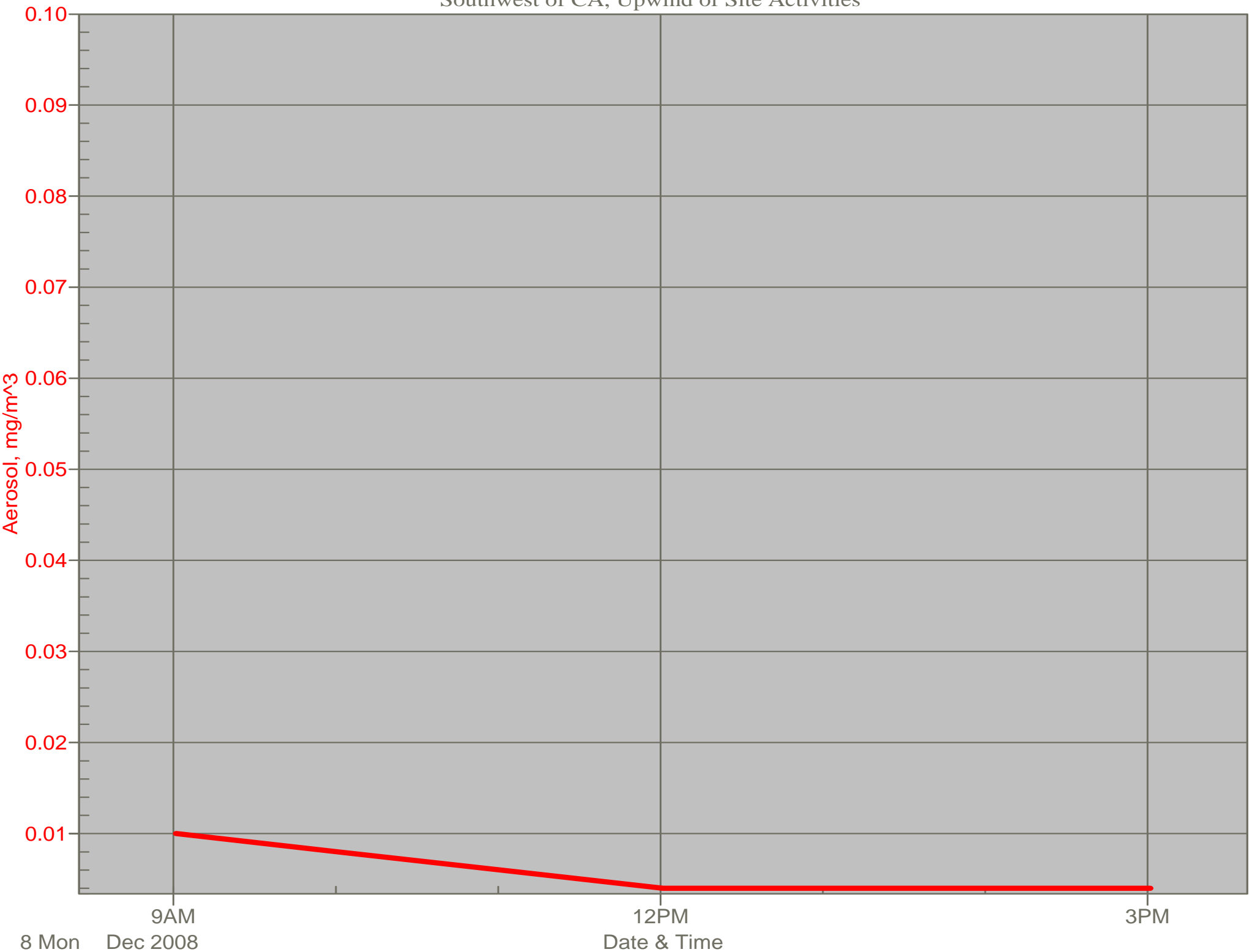
# Air Monitor 3

East of NW-20, Downwind of Excavation Preparation Activities for Area M



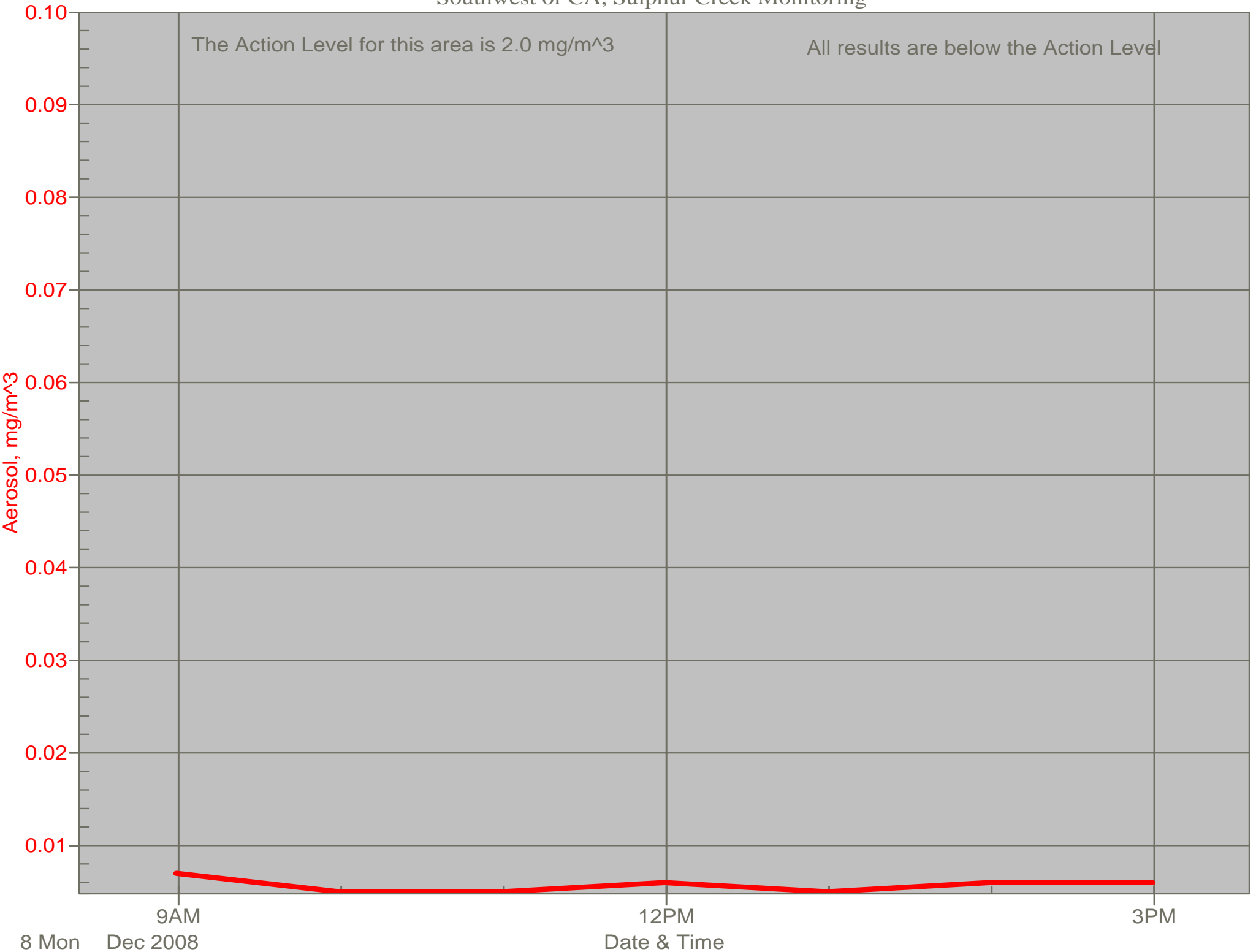
# Air Monitor 4

Southwest of CA, Upwind of Site Activities



# Air Monitor 5

Southwest of CA, Sulphur Creek Monitoring



# Air Monitor 6

Northeast of HV-3 Along Fenceline, Downwind of Area T

