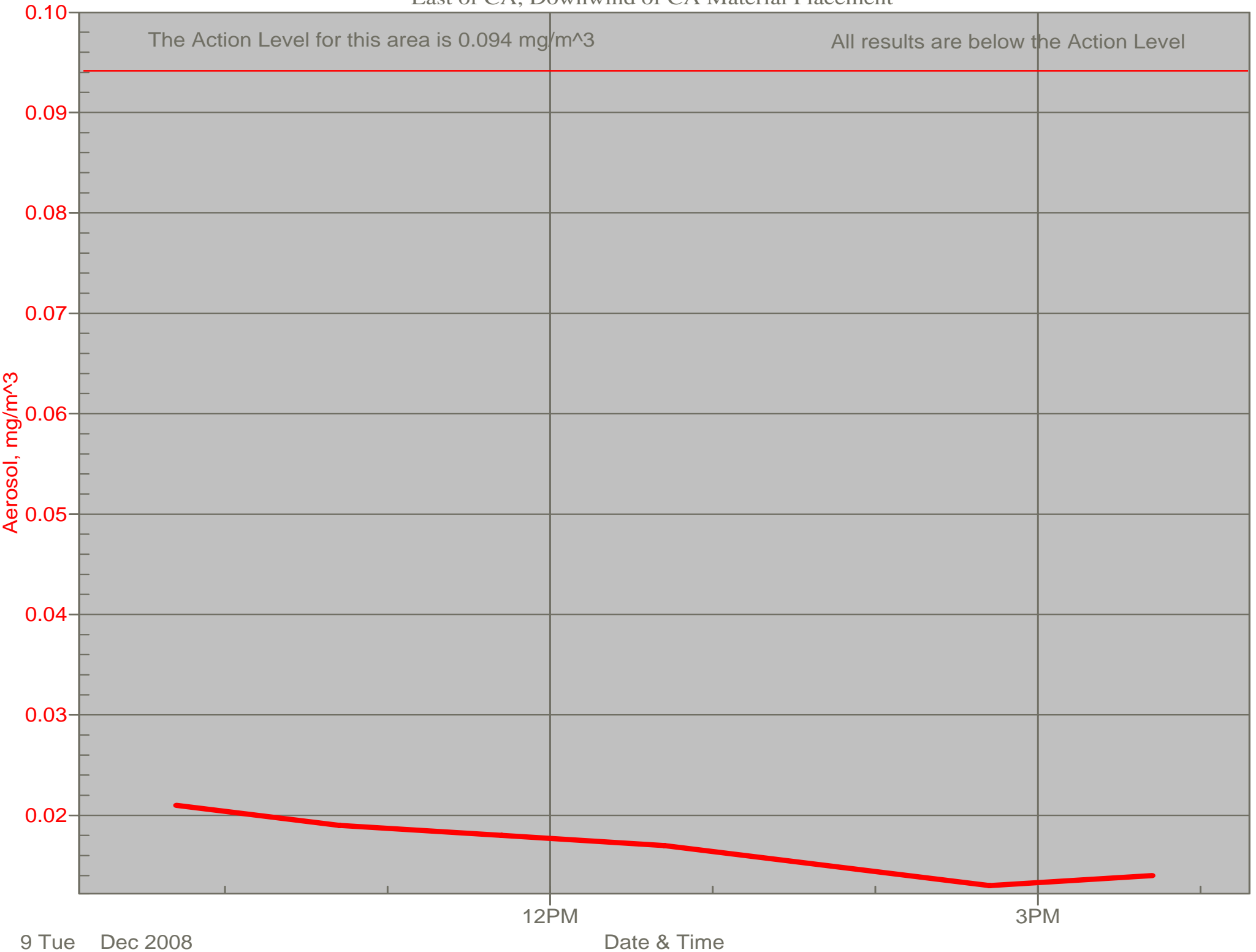


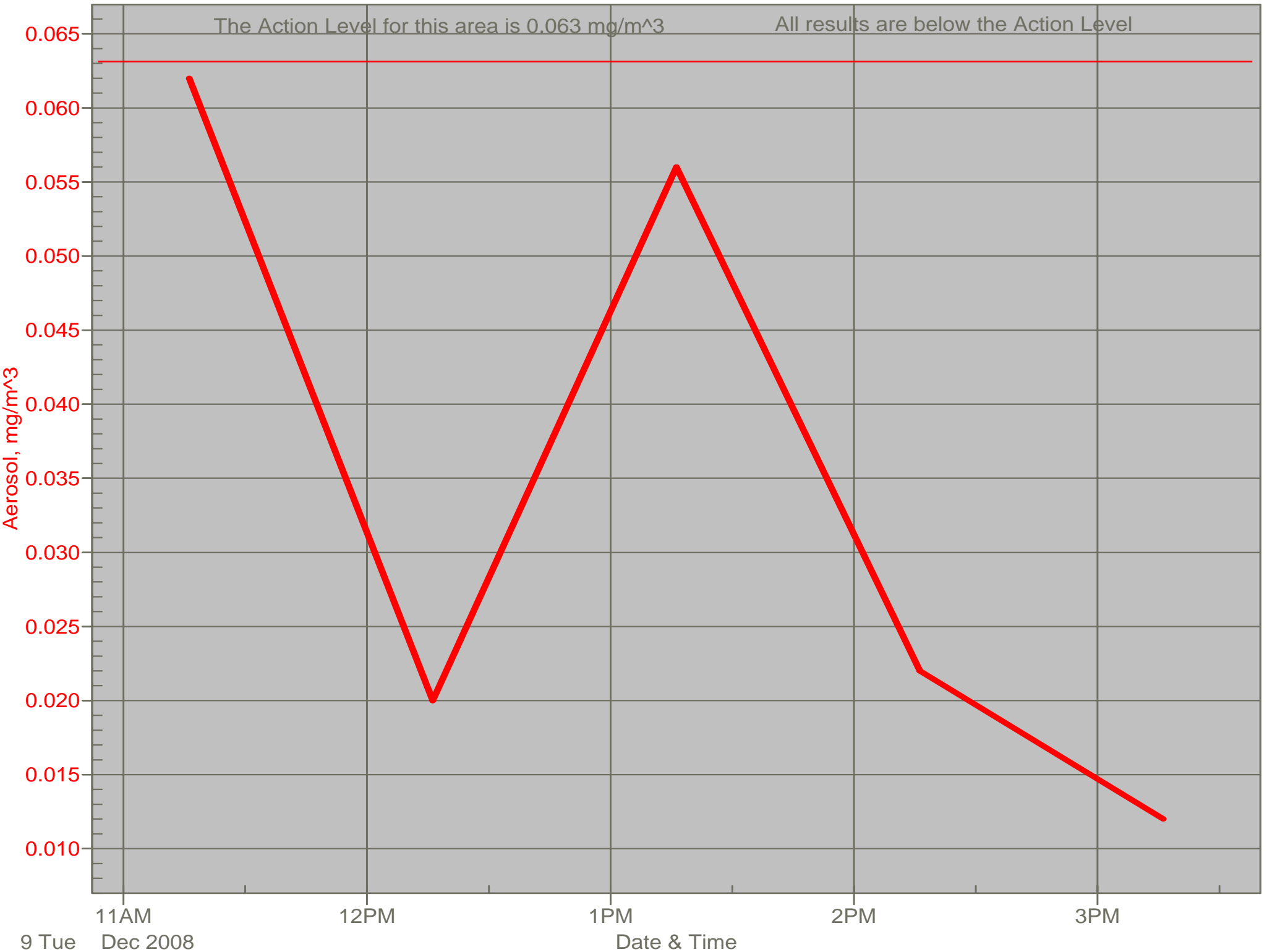
# Air Monitor 1

East of CA, Downwind of CA Material Placement



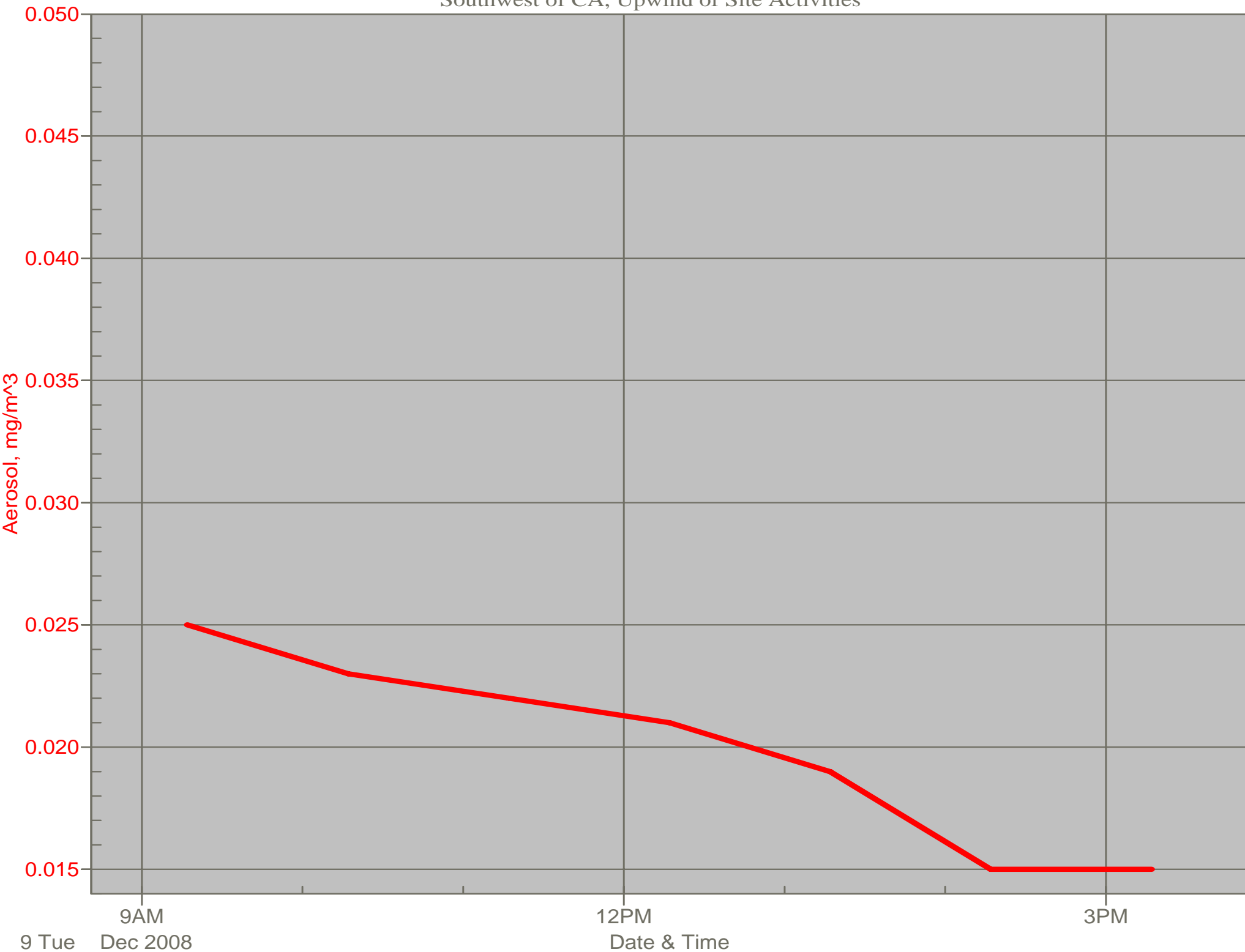
# Air Monitor 3

Northeast of HV-1, Downwind of Area J/M Excavation



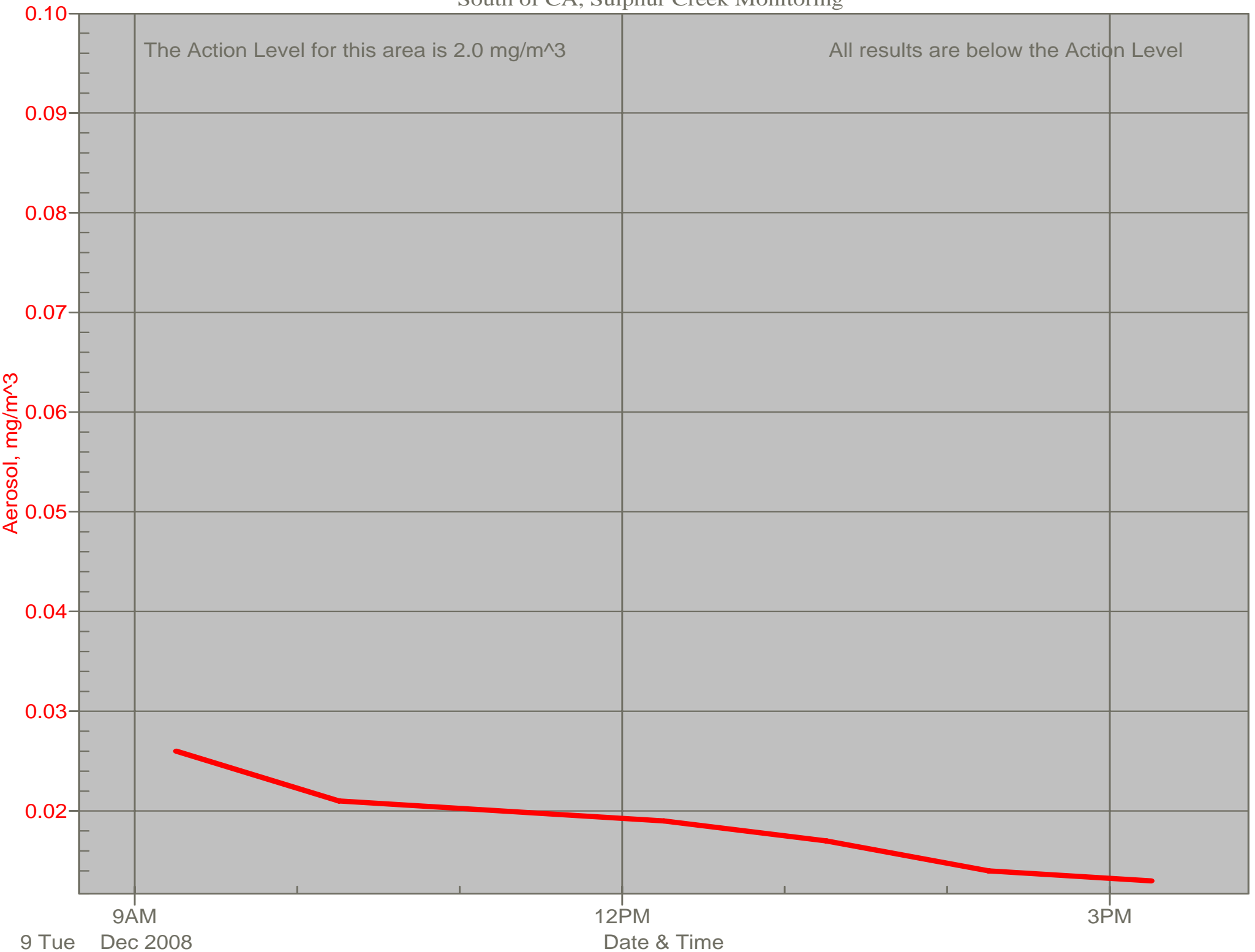
# Air Monitor 4

Southwest of CA, Upwind of Site Activities



# Air Monitor 5

South of CA, Sulphur Creek Monitoring



The Action Level for this area is 2.0 mg/m<sup>3</sup>

All results are below the Action Level

9 Tue Dec 2008

Date & Time

3PM

# Air Monitor 6

Northeast of HV-3 Along the Fenceline, Downwind of Area T Backfill

