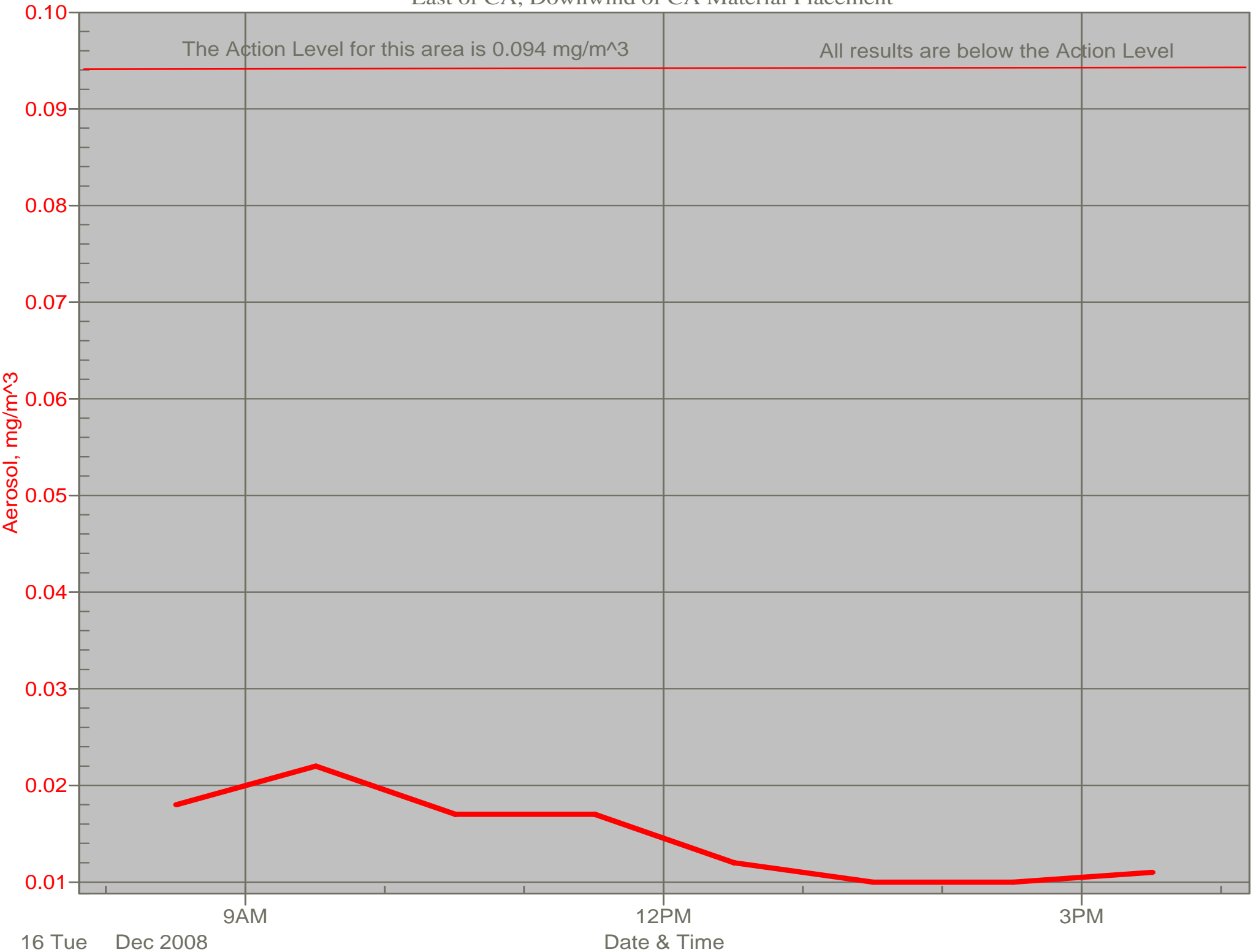


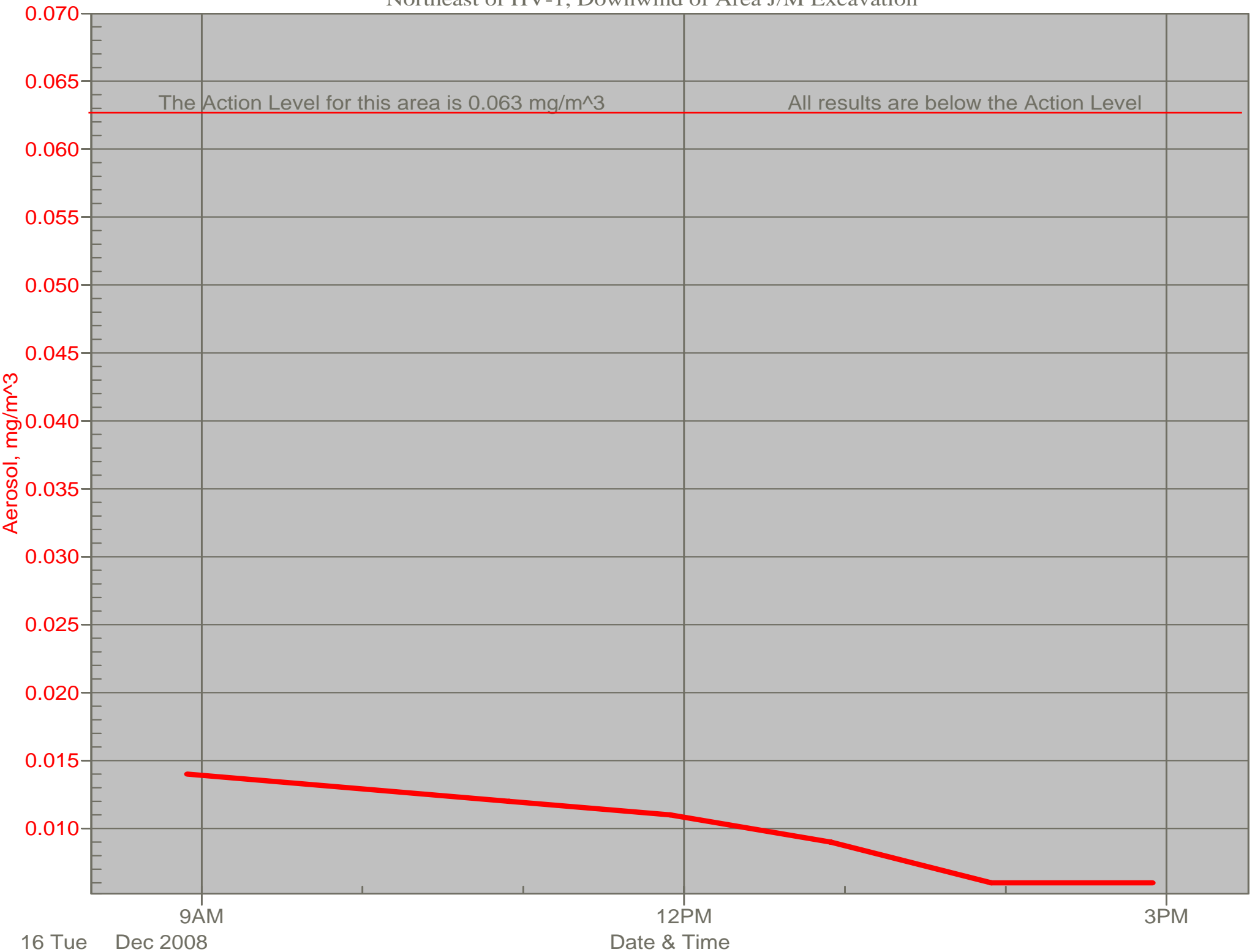
# Air Monitor 1

East of CA, Downwind of CA Material Placement



# Air Monitor 2

Northeast of HV-1, Downwind of Area J/M Excavation



# Air Monitor 3

East of PADEP Trailer within Support Zone, Downwind of Wood Chipping Activities

The Action Level for this area is 1.154 mg/m<sup>3</sup>

All results are below the Action Level

Aerosol, mg/m<sup>3</sup>

0.10  
0.09  
0.08  
0.07  
0.06  
0.05  
0.04  
0.03  
0.02

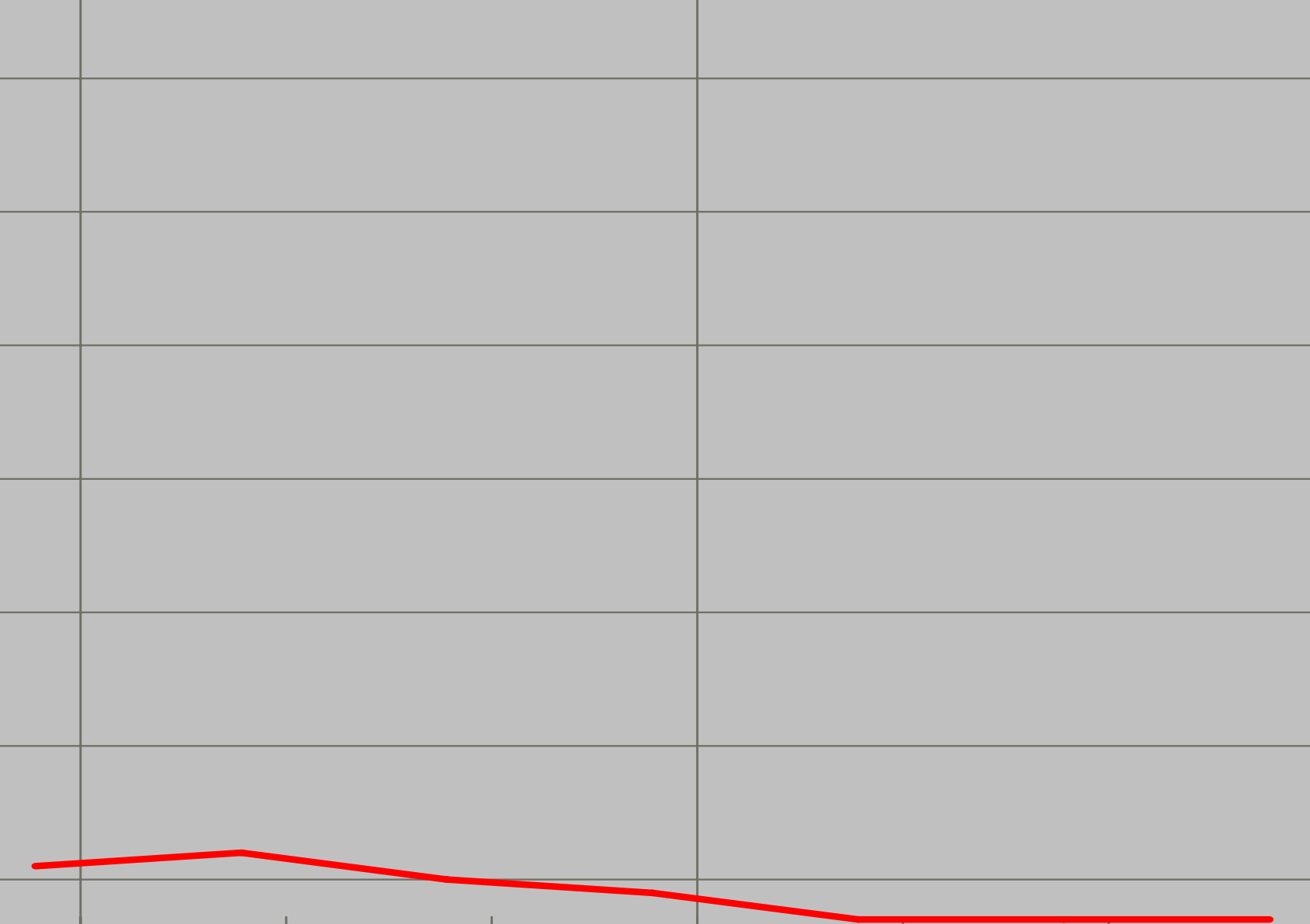
9AM

12PM

3PM

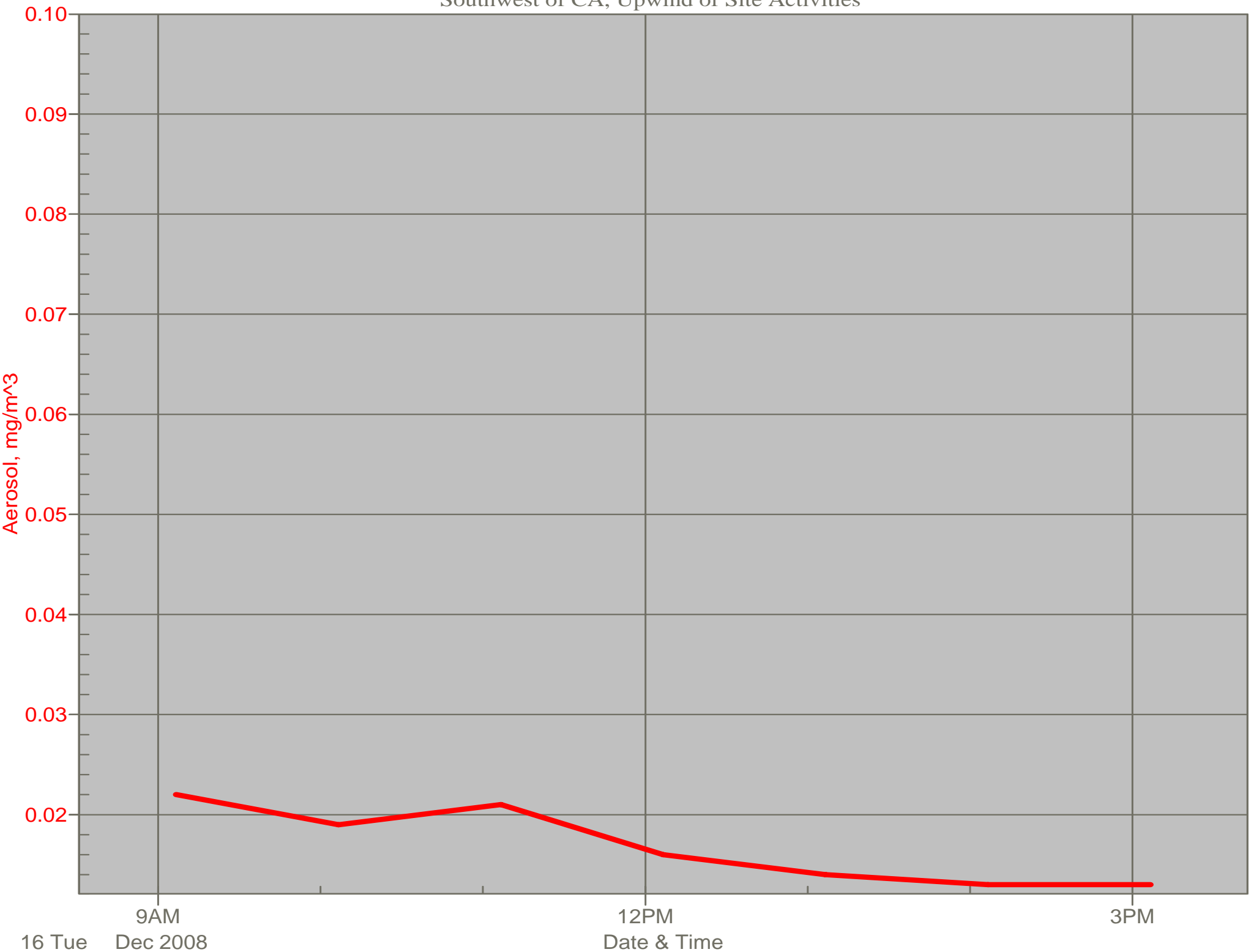
16 Tue Dec 2008

Date & Time



# Air Monitor 4

Southwest of CA, Upwind of Site Activities



# Air Monitor 5

South of CA, Sulphur Creek Monitoring

