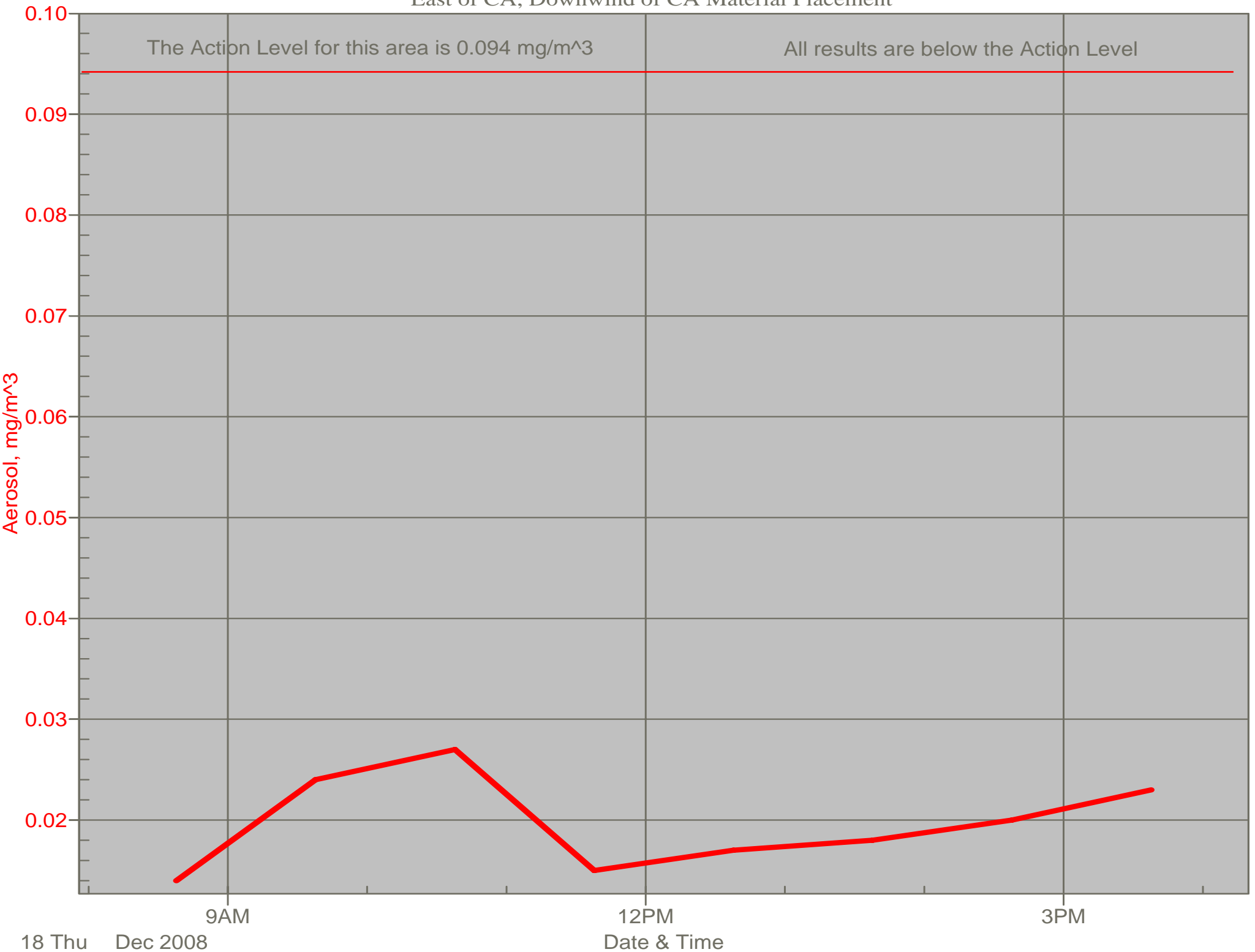


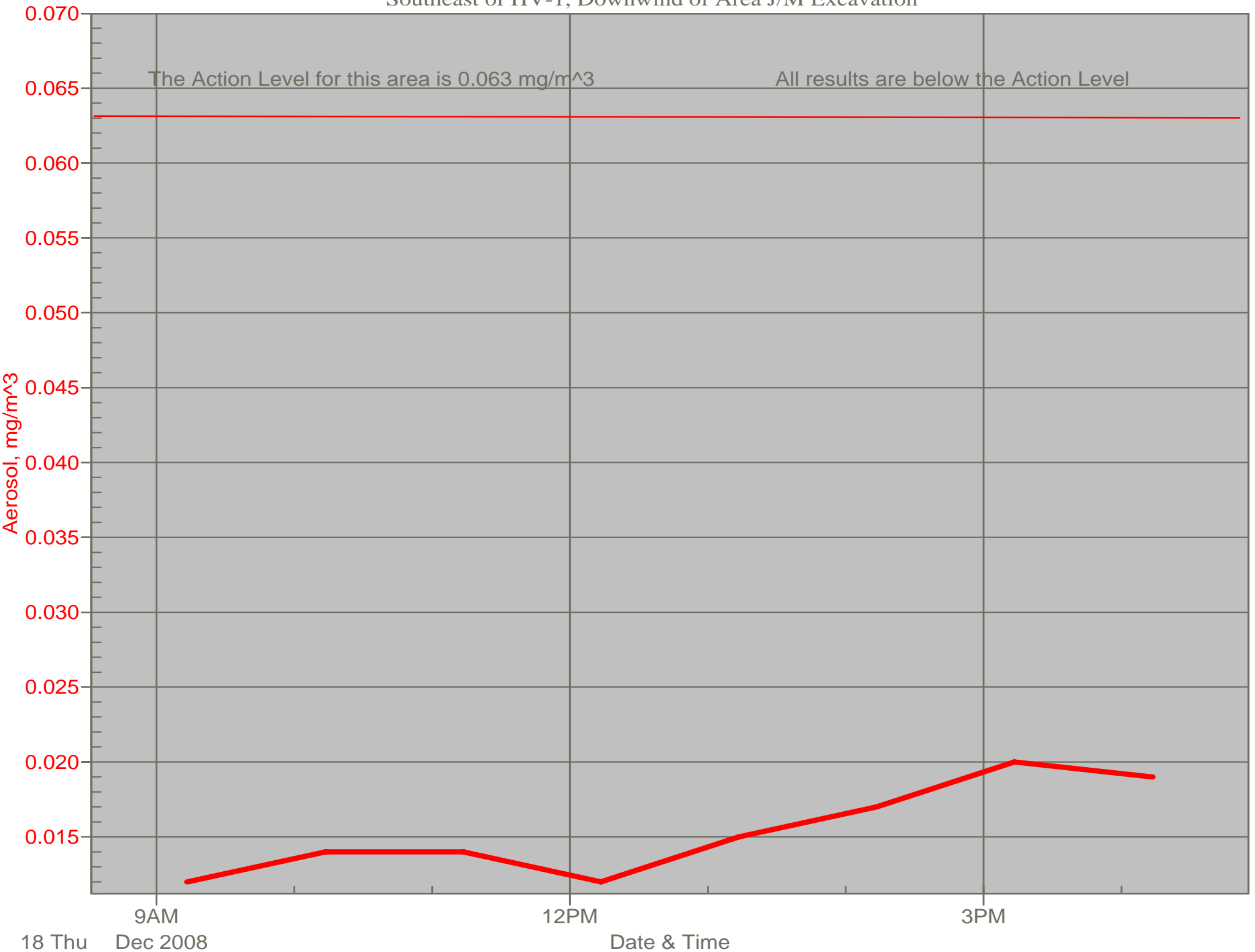
# Air Monitor 1

East of CA, Downwind of CA Material Placement



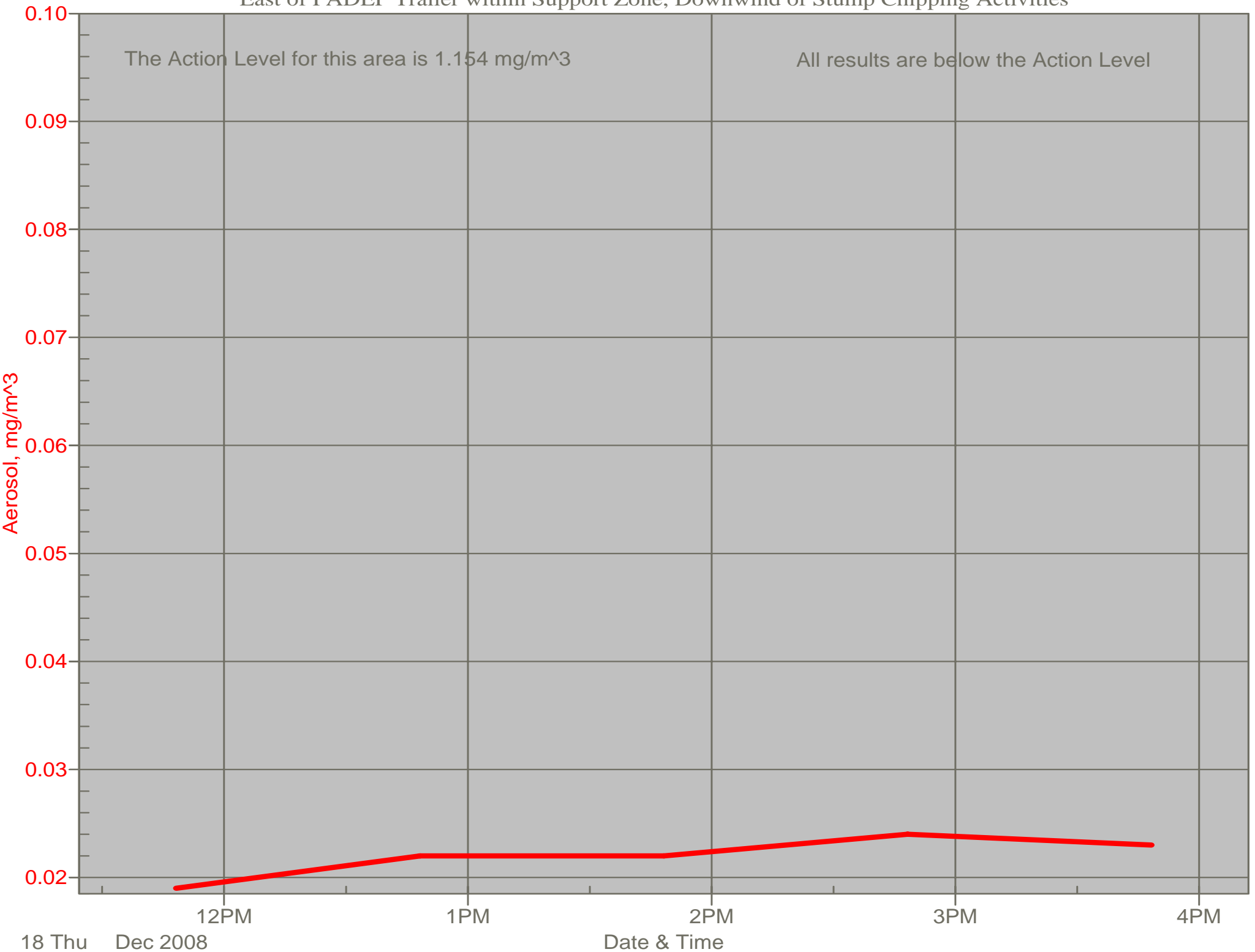
# Air Monitor 2

Southeast of HV-1, Downwind of Area J/M Excavation



# Air Monitor 3

East of PADEP Trailer within Support Zone, Downwind of Stump Chipping Activities

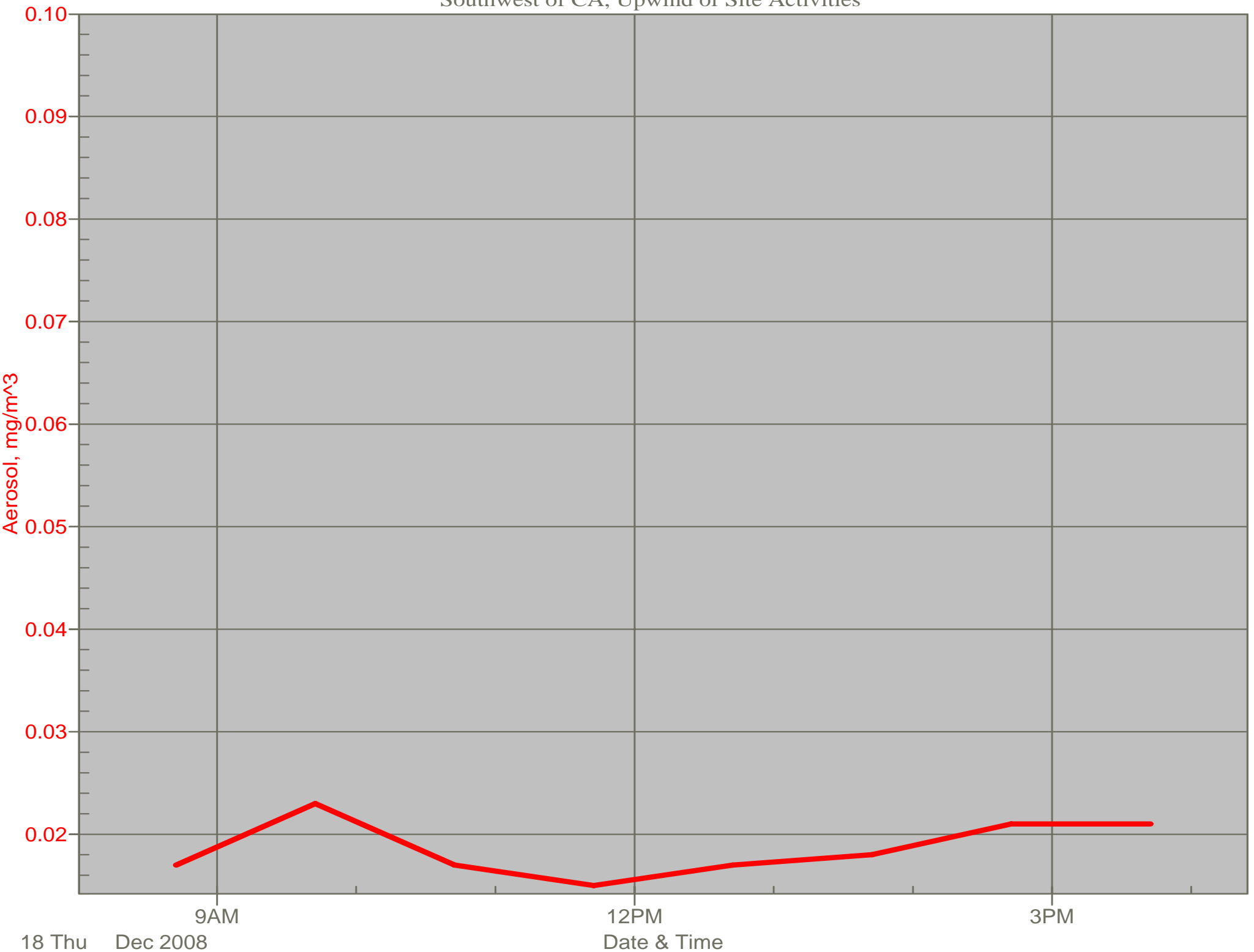


The Action Level for this area is 1.154 mg/m<sup>3</sup>

All results are below the Action Level

# Air Monitor 4

Southwest of CA, Upwind of Site Activities



# Air Monitor 5

South of CA, Sulphur Creek Monitoring

